

Application No. 83537
 Permit No. ✓

RECEIVED

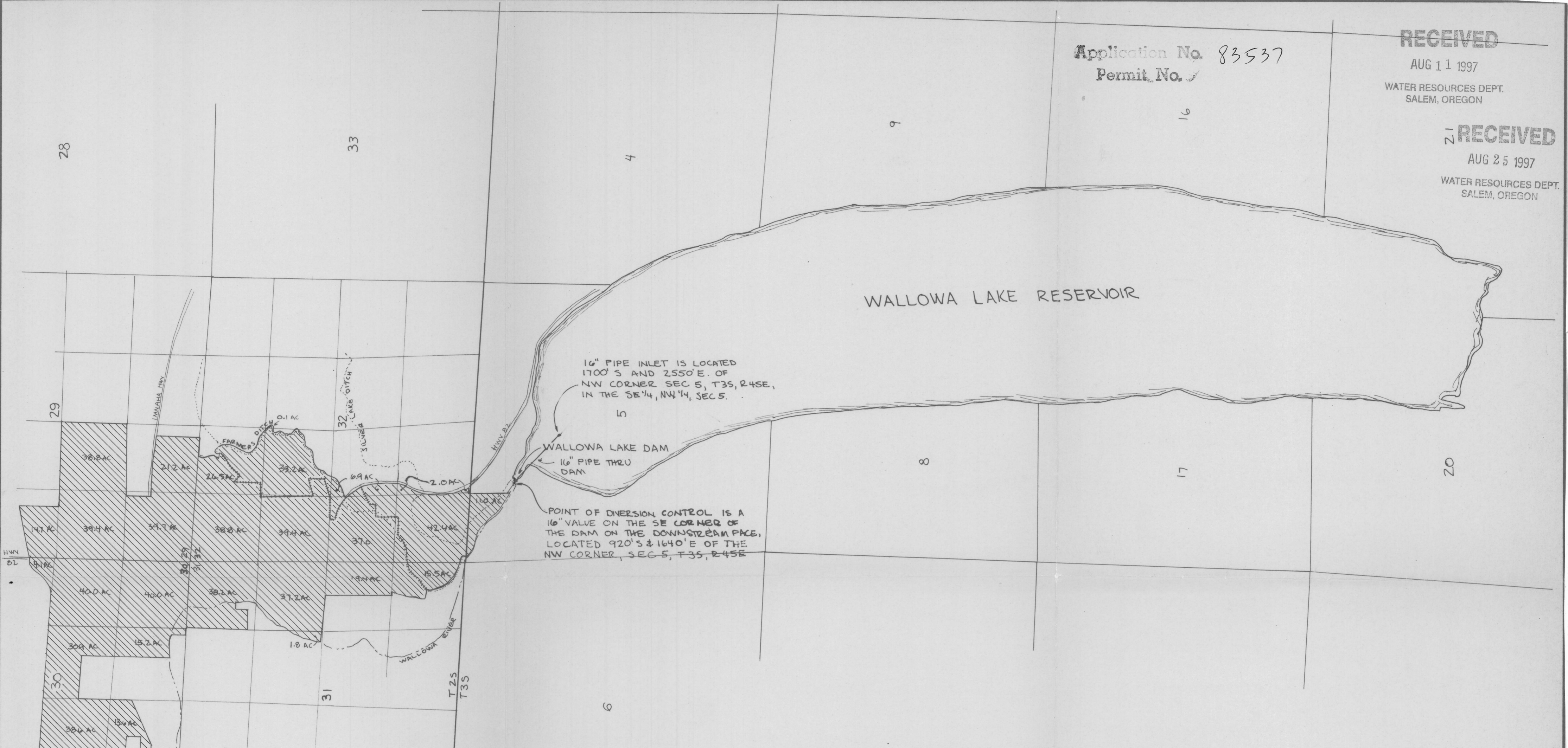
AUG 11 1997

WATER RESOURCES DEPT.
 SALEM, OREGON

RECEIVED

AUG 25 1997

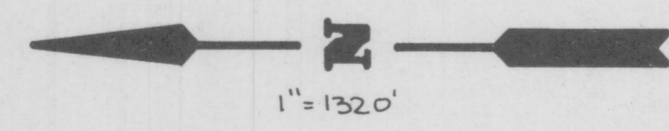
WATER RESOURCES DEPT.
 SALEM, OREGON



16" PIPE INLET IS LOCATED 1700' S AND 2550' E. OF NW CORNER SEC 5, T35, R45E, IN THE SE 1/4, NW 1/4, SEC 5.

WALLOWA LAKE DAM
 16" PIPE THRU DAM

POINT OF DIVERSION CONTROL IS A 16" VALVE ON THE SE CORNER OF THE DAM ON THE DOWNSTREAM FACE, LOCATED 920' S & 1640' E OF THE NW CORNER, SEC 5, T35, R45E



BASIS OF MAP IS 1990 JOSEPH, OREGON ORTHOPHOTO QUAD MAP, AERIAL PHOTOS, AND COUNTY ASSESSOR MAPS. IT IS PREPARED FOR WATER RIGHT PURPOSES ONLY, AND SHOULD NOT BE USED FOR PROPERTY LOCATION PURPOSES.

THE PURPOSE OF THIS APPLICATION IS TO TRANSFER 480 A.F. OF STORED WATER RIGHTS HELD BY THE ASSOCIATED DITCH COMPANY, CONSISTING OF THE SILVER LAKE DITCH, FARMERS DITCH, BIG BEND, CREIGHTON, WRENN & DOBBIN, AND McCUBBIN-CRAIG DITCHES TO THE CITY OF JOSEPH FOR MUNICIPAL USE, AND TO APPROPRIATE WATER FOR MUNICIPAL USE WITHIN THE CITY OF JOSEPH URBAN GROWTH BOUNDARY / URBAN SERVICE AREA.


AREAS WITHIN THE CURRENT URBAN GROWTH BOUNDARY:

T 35, R 45E, W.M. SEC 29	SW 1/4, NW 1/4	14.7 ac.
	NE 1/4, SW 1/4	38.8
	NN 1/4, SW 1/4	39.4
	SW 1/4, SW 1/4	39.7
	SE 1/4, SW 1/4	21.2
SEC 30	SE 1/4, NE 1/4	4.1 ac.
	NE 1/4, SE 1/4	40.0
	NN 1/4, SE 1/4	30.9
	SW 1/4, SE 1/4	15.2
	SE 1/4, SE 1/4	40.0
	NE 1/4, SW 1/4	38.6
	NN 1/4, SW 1/4	3.2
SE 1/4, SW 1/4	15.2	
SEC 31	NE 1/4, NE 1/4	38.2 ac.
	SW 1/4, NE 1/4	1.8
	SE 1/4, NE 1/4	37.2
	NE 1/4, SE 1/4	19.4
	SE 1/4, SE 1/4	15.5
SEC 32	NE 1/4, NW 1/4	26.5 ac.
	NN 1/4, NW 1/4	38.8
	SW 1/4, NW 1/4	39.4
	SE 1/4, NW 1/4	33.2
	SW 1/4, NE 1/4	0.1
	NE 1/4, SW 1/4	6.9
	NN 1/4, SW 1/4	37.0
	SW 1/4, SW 1/4	42.4
	SE 1/4, SW 1/4	2.0
T 35, R 45E W.M. SEC 5	NN 1/4, NW 1/4	11.0 ac.

HATCHED AREA REPRESENTS THE PLACE OF USE - ALL AREAS ARE WITHIN THE CITY OF JOSEPH CITY LIMITS AND/OR URBAN GROWTH BOUNDARIES.

--- INDICATES CITY LIMIT LINE INSIDE URBAN GROWTH BOUNDARY. FOR ALL OTHER LOCATIONS EXTERIOR BOUNDARY OF HATCHED AREA IS THE CITY LIMIT LINE.

Application No. 83537
 Permit No. 53560



CITY OF JOSEPH - IN WALLOWA CO.
 STORAGE RIGHT TRANSFER AND SURFACE WATER APPROPRIATION APPLICATION

DATE 9/90	WALLOWA MOUNTAIN ENGINEERING PO BOX 266 ENTERPRISE, OREGON 97828 426-4085	REVISIONS	SHEET
JOB 96764			1 OF 1
DESIGN EWS			
DRAWN RWS			