

**CLAIM OF BENEFICIAL USE MAP**

SCALE: 1 INCH = 400 FEET

DLC 39

POINT OF DIVERSION T-7263

THE INTENT OF THIS REVISED CLAIM OF BENEFICIAL USE IS THAT SUPPLEMENTAL IRRIGATION FROM THE RESERVOIR IS USED FOR THE BENEFIT OF PARCEL 2 OF PARTITION PLAT NO.

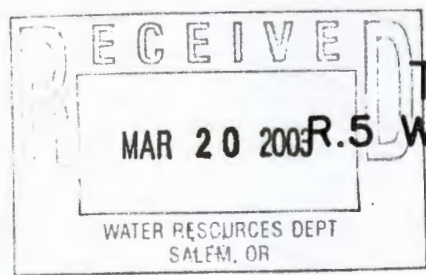
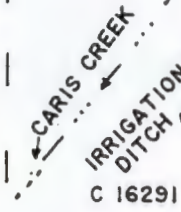
**SUPPLEMENTAL IRRIGATION FROM RESERVOIR CONSTRUCTED UNDER PERMIT R-12659**

PARCEL 2 OF PARTITION PLAT JOSEPHINE COUNTY, OREGON.

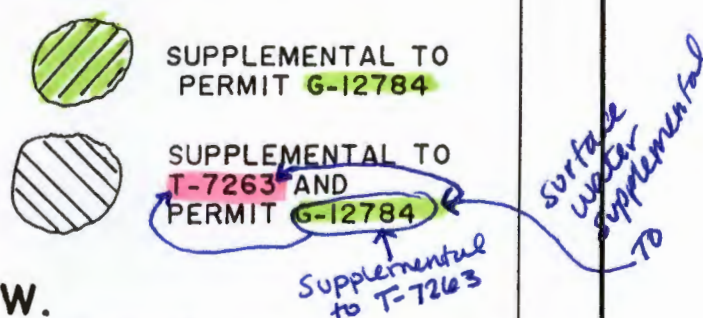
DLC 40

PARCEL 1 OF PARTITION PLAT JOSEPHINE COUNTY, OREGON.

SUMP / RESERVOIR  
OUTLET (P.O.D.) FROM RESERVOIR LOCATED 300 FEET NORTH & 52 FEET EAST FROM THE SW CORNER SECTION 30



T.37 S.  
R.5 W. R.4 W.  
W.M.

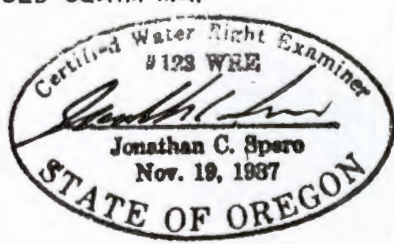


PREPARED BY:  
JONATHAN C. SPERO C.W.R.E. 123  
1002 KINCAID RD./P.O. BOX 16  
WILLIAMS, OREGON 97544  
PH. (541) 846-6845

**UNDER:  
APPLICATION S-83930 PERMIT 53578  
IN NAME OF: CHERYL L. SHAW**



SURVEYED JULY 16, 1999  
THIS REVISED CLAIM MAP  
PREPARED  
MARCH 3,  
2003



THIS MAP IS FOR THE PURPOSE OF IDENTIFYING THE LOCATION OF THE WATER RIGHT ONLY, AND IS NOT INTENDED TO PROVIDE LEGAL DIMENSIONS OR LOCATIONS OF PROPERTY OWNERSHIP LINES.

LICENSE RENEWAL DATE:  
JUNE 30, 2004