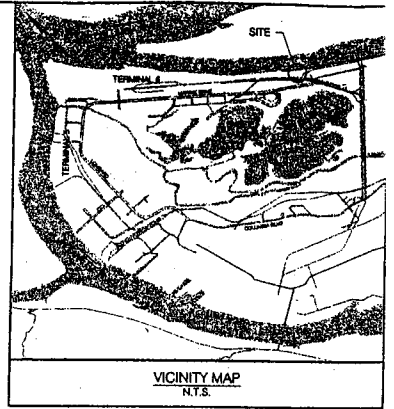


Application No. S-85248  
Permit No.



1" = 200'

30 29  
31 32  
T.2N., R.1E.  
W.M.

HARBOR LINE  
OREGON SLOUGH

1,960' EAST

TAX LOT 100  
2N1E 32B  
R708885540

EXISTING HARD PACKED  
EQUIPMENT ACCESS RAMP

530' SOUTH

SETTLING BASIN  
48,185 SQ FT  
1.11 ACRES

NE  
NW  
DIVERSION POINT

1" = 200'

NORTH MARINE DRIVE

BYBEE LAKE

DEWATERING  
BASIN  
197,203 SQ FT  
4.53 ACRES

PIPE

TEMPORARY 10" HDPE SUPPLY PIPE FROM  
PUMP TO DEWATERING FACILITY (BY OTHERS)  
PIPE SHALL BE PLACED ON EXISTING HARD  
PACKED EQUIPMENT ACCESS RAMP. PIPE TO  
BE REMOVED UPON COMPLETION OF  
DREDGING OPERATION.

NW  
NW

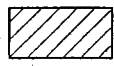
TAX LOT 400  
2N1E 32B  
R708885520

NORTH MARINE DRIVE


SMITH LAKE

RECEIVED  
JUL 25 2002  
WATER RESOURCES DEPT  
SALEM, OREGON

LEGEND



AREA OF WATER USE  
LOCATED IN THE NORTH HALF  
OF SECTION 32, T.2 N., R.1 E., W.M.  
6.5 ACRES



SECTION LINES



TAX LOT BOUNDARY

THIS MAP WAS PREPARED FOR THE  
PURPOSE OF IDENTIFYING THE  
LOCATION OF A WATER RIGHT  
ONLY AND IS NOT INTENDED TO  
PROVIDE LEGAL DIMENSIONS OR  
LOCATION OF PROPERTY  
OWNERSHIP LINES.


50% REDUCTION

NO.	DATE	BY	REVISIONS	CRD.	APPROV.	NO.	DATE	BY	REVISIONS	CRD.	APPROV.



PORT OF PORTLAND,  
PORTLAND, OREGON

PROJECT MANAGER  
2302041  
5237426



DESIGNED BY  
DRAWN BY C. WILEY  
CHECKED BY D. ANDERSON  
DATE MAY 2002  
SCALE 1" = 300'

RIVERGATE INDUSTRIAL DISTRICT  
DREDGE MATERIAL REHANDLING FACILITY  
WATER RIGHTS PERMIT MAP

SUBMITTED BY  
TYPE DRAWING NO.  
PC RG 2002-6 1/1 C-1