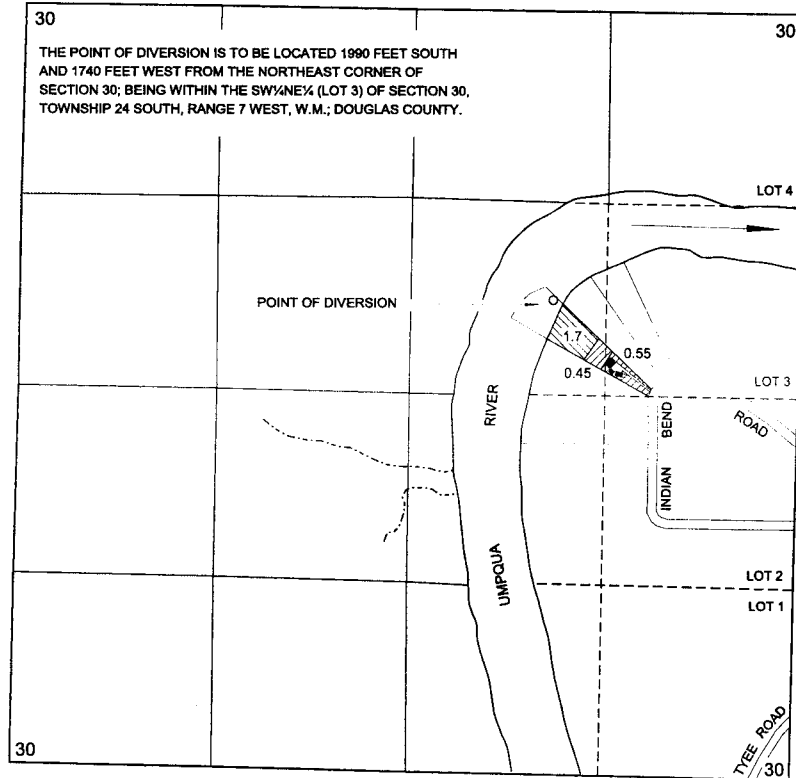


MAP FOR AN APPLICATION TO APPROPRIATE SURFACE WATER AND STORAGE IN THE NAME OF JAMES E. HATCHER

TOWNSHIP 24 SOUTH, RANGE 7 WEST, W.M.

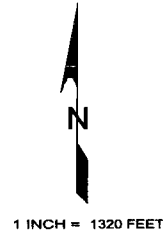


LAND TO BE IRRIGATED FROM THE UMPQUA RIVER AND SUPPLEMENTED BY THE GALESVILLE RESVOIR



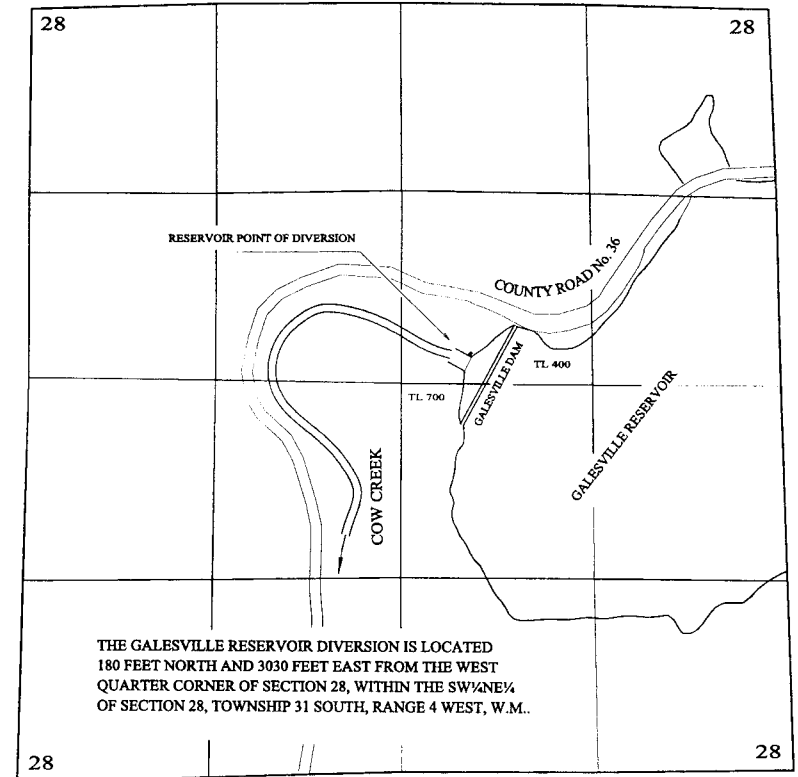
LAND TO BE IRRIGATED FROM THE UMPQUA RIVER WHEN WATER IS AVAILABLE

THE PURPOSE OF THIS MAP IS TO IDENTIFY THE LOCATION OF THE WATER RIGHT.
IT IS NOT INTENDED TO PROVIDE INFORMATION RELATIVE TO THE LOCATION OF
PROPERTY OWNERSHIP BOUNDARY LINES.



Application No. 84976
Permit No. S-53888

TOWNSHIP 31 SOUTH, RANGE 4 WEST, W.M.



RECEIVED

DEC 03 2001

WATER RESOURCES DEPT.
SALEM, OREGON