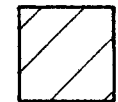


T.9S., R.3W. & 4W., W.M.

Area to be irrigated from stored water



Supplemental



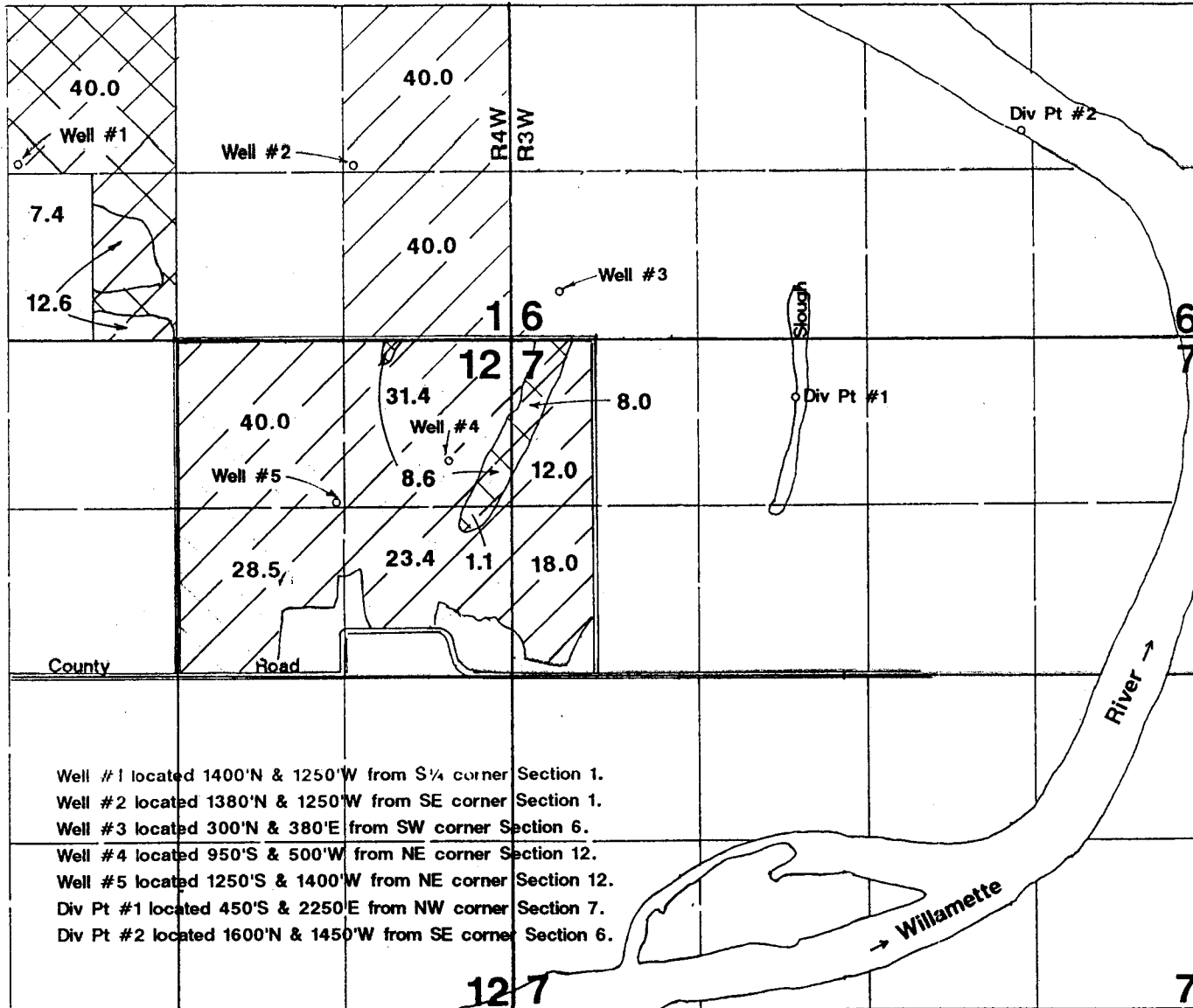
Primary

1" = 1320'

RECEIVED


AUG 09 1996

WATER RESOURCES DEPT.
SALEM, OREGON



- Well #1 located 1400'N & 1250'W from S 1/4 corner Section 1.
- Well #2 located 1380'N & 1250'W from SE corner Section 1.
- Well #3 located 300'N & 380'E from SW corner Section 6.
- Well #4 located 950'S & 500'W from NE corner Section 12.
- Well #5 located 1250'S & 1400'W from NE corner Section 12.
- Div Pt #1 located 450'S & 2250'E from NW corner Section 7.
- Div Pt #2 located 1600'N & 1450'W from SE corner Section 6.

app # S-73920
Permit # S-53926



SUPERCEDED

Application Map

Daniel T. Mcarthy

Application #: 73920 Permit #:

Detroit Reservoir POD 200'N & 1800'W
from center Sec 7, T10S, R5E, WM

THIS MAP WAS PREPARED FOR THE PURPOSE OF IDENTIFYING THE LOCATION OF A WATER RIGHT ONLY AND IS NOT INTENDED TO PROVIDE LEGAL DIMENSIONS OR LOCATION OF PROPERTY OWNERSHIP LINES.