







WATER RIGHTS APPLICATION MAP
 Located in the SW $\frac{1}{4}$ NW $\frac{1}{4}$ of Section 16
 Township 28 South, Range 14 West, Willamette Meridian
 Coos County, Oregon

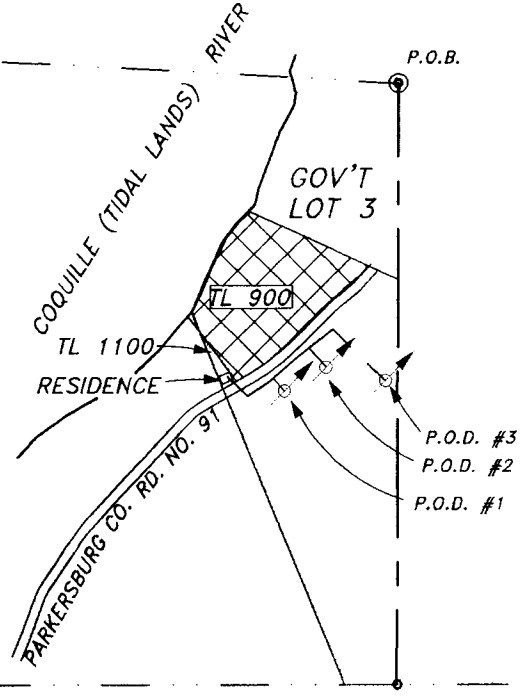
PREPARED FOR: PORT OF BANDON
 PREPARED BY: DENNIS GOUDE
 DATE PREPARED: SEPTEMBER 16, 2002



Scale
 1" = 400'

- LEGEND**
- COUNTY RD. NO. 91 
 - P.O.B. 
 - PIPE 
 - P.O.D. 
 - COMMERCIAL SITE 
 - RESIDENCE 

SW $\frac{1}{4}$
 NW $\frac{1}{4}$



NOTE:
 P.O.D. #1 WILL BE LOCATED 648 FEET SOUTH AND 240 WEST.
 P.O.D. #2 WILL BE LOCATED 598 FEET SOUTH AND 153 FEET WEST.
 P.O.D. #3 WILL BE LOCATED 625 FEET SOUTH AND 26 FEET WEST. ALL ARE LOCATED FROM THE NORTHEAST CORNER OF GOVERNMENT LOT 3, SECTION 16, TOWNSHIP 28 SOUTH, RANGE 14 WEST, WILLAMETTE MERIDIAN.
 TAX LOT 900 WILL BE COMMERCIAL USE AND TAX LOT 1100 WILL BE RESIDENTIAL.

App# S-85371
 Permit # S-53945

RECEIVED
 APR 17 2003

WATER RESOURCES DEPT.
 SALEM, OREGON

EXAMINERS DISCLAIMER STATEMENT

The preparation of this map was for the purpose of identifying the location of the Water Right only and has no intent to provide dimensions or location of property ownership lines.

**Stuntzner Engineering
 & Forestry, L.L.C.**

ENGINEERING • LAND SURVEYING • FORESTRY
 PLANNING • WATER RIGHTS

705 South 4th St.
 Post Office Box 118
 Coos Bay, Oregon 97420

Phone: (541) 267-2872
 Fax: (541) 267-0588