
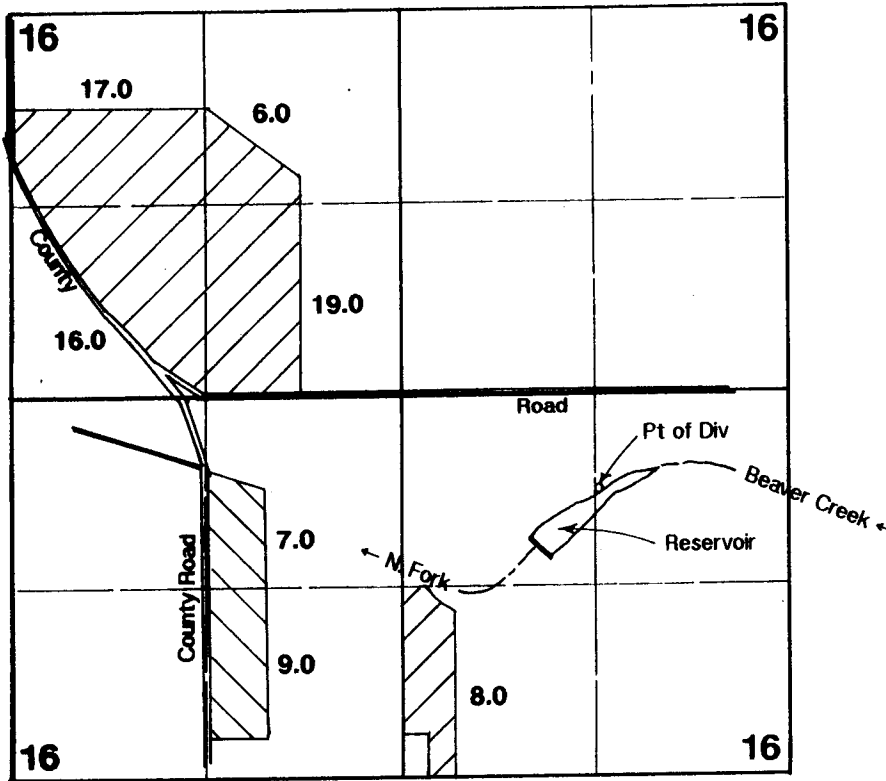


RECEIVED

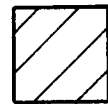
AUG 16 1991

WATER RESOURCES DEPT.  
SALEM, OREGON

**T.1S., R.4E., W.M.**



Area Irrigated

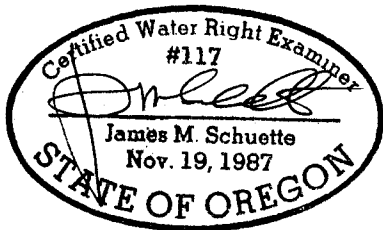


Primary



Supplemental

Div. Pt. located 650'S & 1350E from center of Section 16.



**Sester Farms Inc.**

**Application Map**

Application #: 71803

Permit #: 53948

THIS MAP WAS PREPARED FOR THE PURPOSE OF IDENTIFYING THE LOCATION OF A WATER RIGHT ONLY AND IS NOT INTENDED TO PROVIDE LEGAL DIMENSIONS OR LOCATION OF PROPERTY OWNERSHIP LINES.