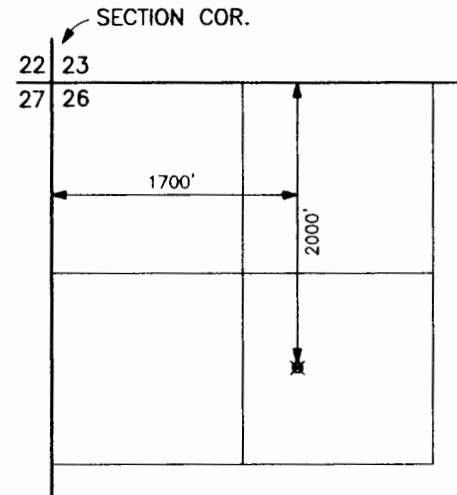
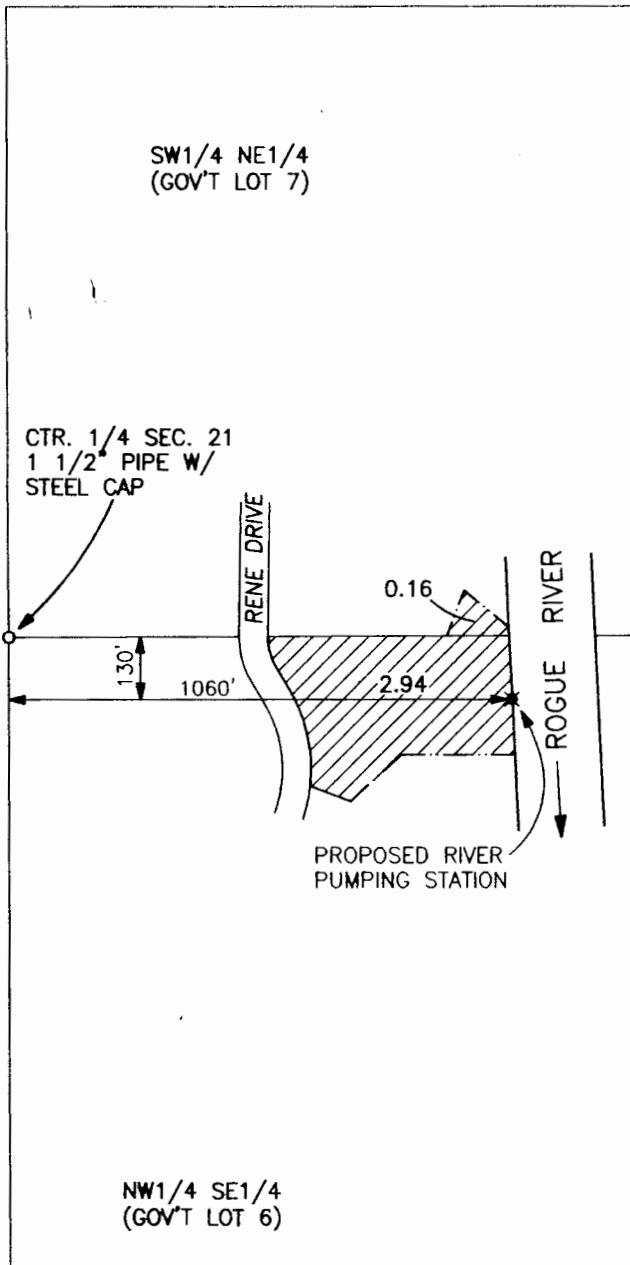
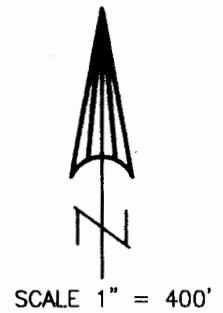
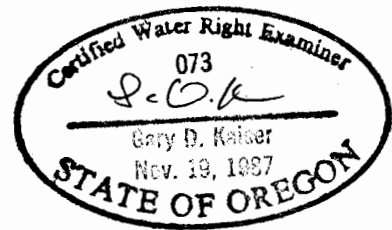


T.34S.,R.1W.,W.M.
 Jackson County, Oregon
 Tax Lot Nos. 341W 21D-1301 & 1302



LOST CREEK RESERVOIR
 POINT OF DIVERSION
 T.33S.,R.1E.,W.M.
 SCALE 1" = 1320'

NOTE: MAP PREPARED FOR
 WATER RIGHT PURPOSES ONLY,
 NOT FOR PROPERTY BOUNDARY
 LOCATIONS.



MAP TO ACCOMPANY AN APPLICATION
 TO APPROPRIATE SURFACE WATER

FOR: SHUKRI GHALAYINI
 1036 N. KENTER AVE.
 LOS ANGELES, CA. 90049-1314

app # 5-85304
 Permit # 553987

PREPARED BY:
 GARY D. KAISER
 KAISER SURVEYING
 19440 HWY. 62
 EAGLE POINT, OR. 97524

NOVEMBER 16, 2001

RECEIVED

SEP 27 2002

WATER RESOURCES DEPT.
 SALEM, OREGON