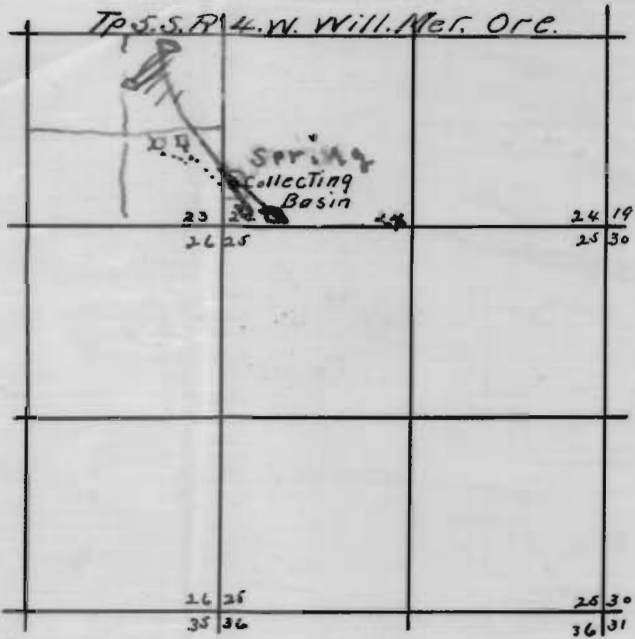
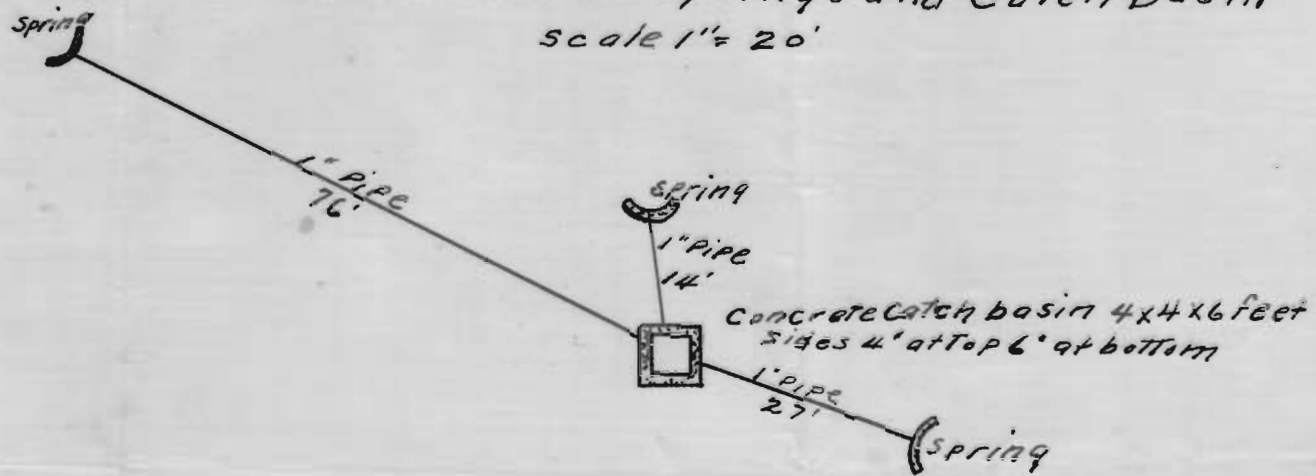


Application # 2693 Permit #
 To appropriate the Public Waters of the State of Oregon.

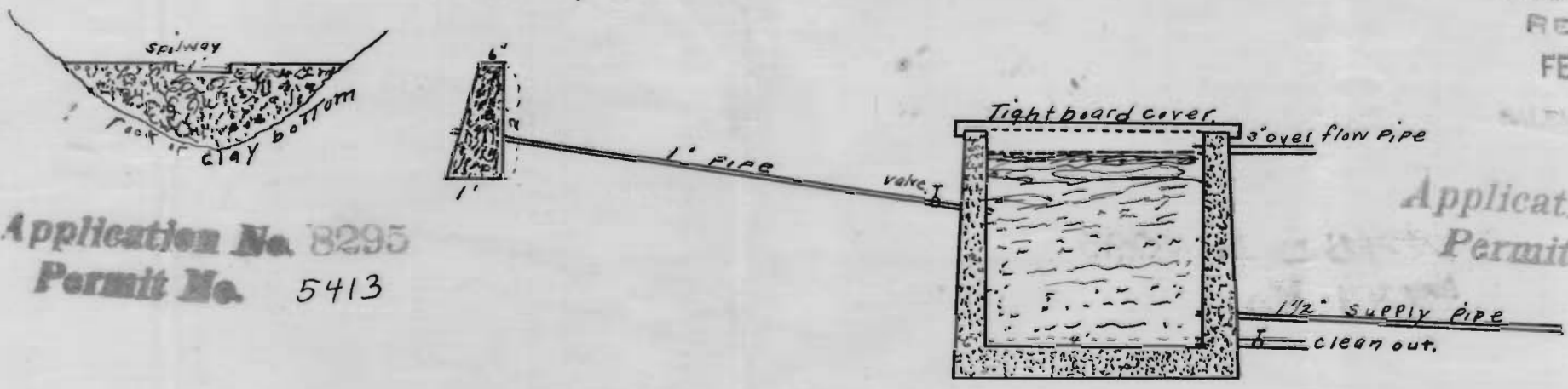
Collecting basin is located 565.76 feet North
 and 143.71 feet East of Cor. to sections 23
 24-25-26 T_{5.S.} R_{4.W.} Will. Mer. Ore.



Location of springs and catch basin
 scale 1" = 20'



Cross section of dam and
 Collecting basin scale 1" = 3'



OFFICE OF STATE ENGINEER
 RECEIVED
 FEB 18 1913
 SALEM - OREGON

Application No. 8295
 Permit No. 5413

Cancelled
 Application No. 2693
 Permit No.

Certificate of Surveyor.

I, H.W. Herring, of Mc Minnville, Oregon, do hereby certify that this map
 was made from notes taken during an actual survey made by me on February
 9 1913 and that it correctly represents the works described in Application
 # 2693

H.W. Herring,
 Surveyor.