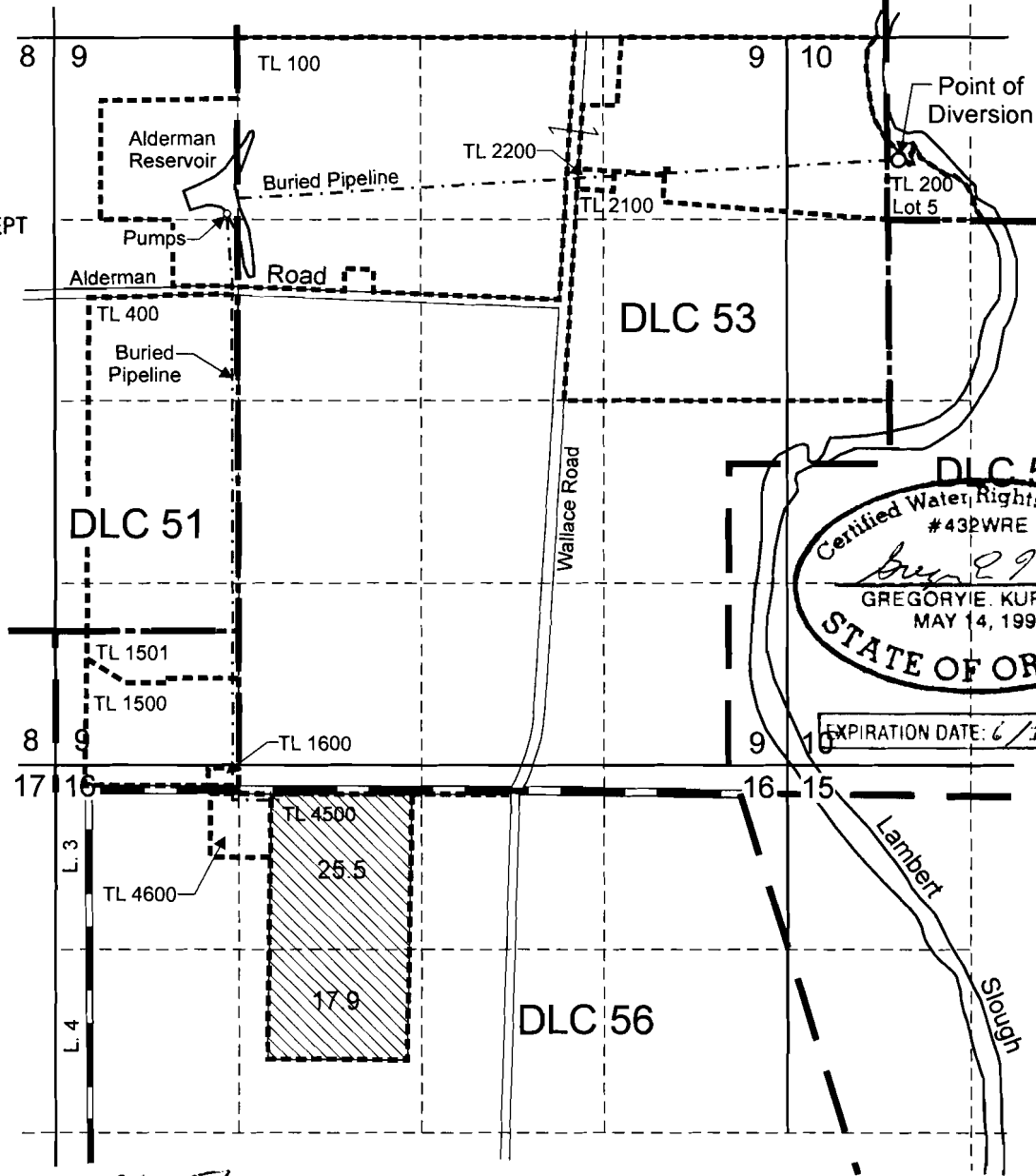


T.5S. R.3W. Sec. 9, 10, & 16

RECEIVED

JAN 27 2005

**WATER RESOURCES DEPT
SALEM, OREGON**





DLC 54
 Certified Water Rights Examiner
 #432WRE
Gregory E. Kupillas
 GREGORY E. KUPILLAS
 MAY 14, 1996
 STATE OF OREGON

EXPIRATION DATE: 6/30/05

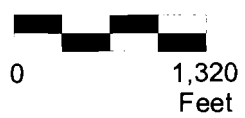
app # 5-86156

Point of diversion is located 430 feet north and 80 feet east from the SW corner of Lot 5.

 Area (43.4 Acres) proposed for supplemental irrigation from stored water

 Tax lot Boundary

Scale: 1" = 1,320'



This map was prepared for the purpose of identifying the location of a water right only and is not intended to provide legal dimensions or location of property ownership lines.

Water Right Application Map

Carlton Nursery Company LLC
 T.5S. R.3W. Sec. 9, 10, and 16
 (Kuhn)

Pacific Hydro-Geology Inc.

12/2004

CarltonKuhnBOR.cdr