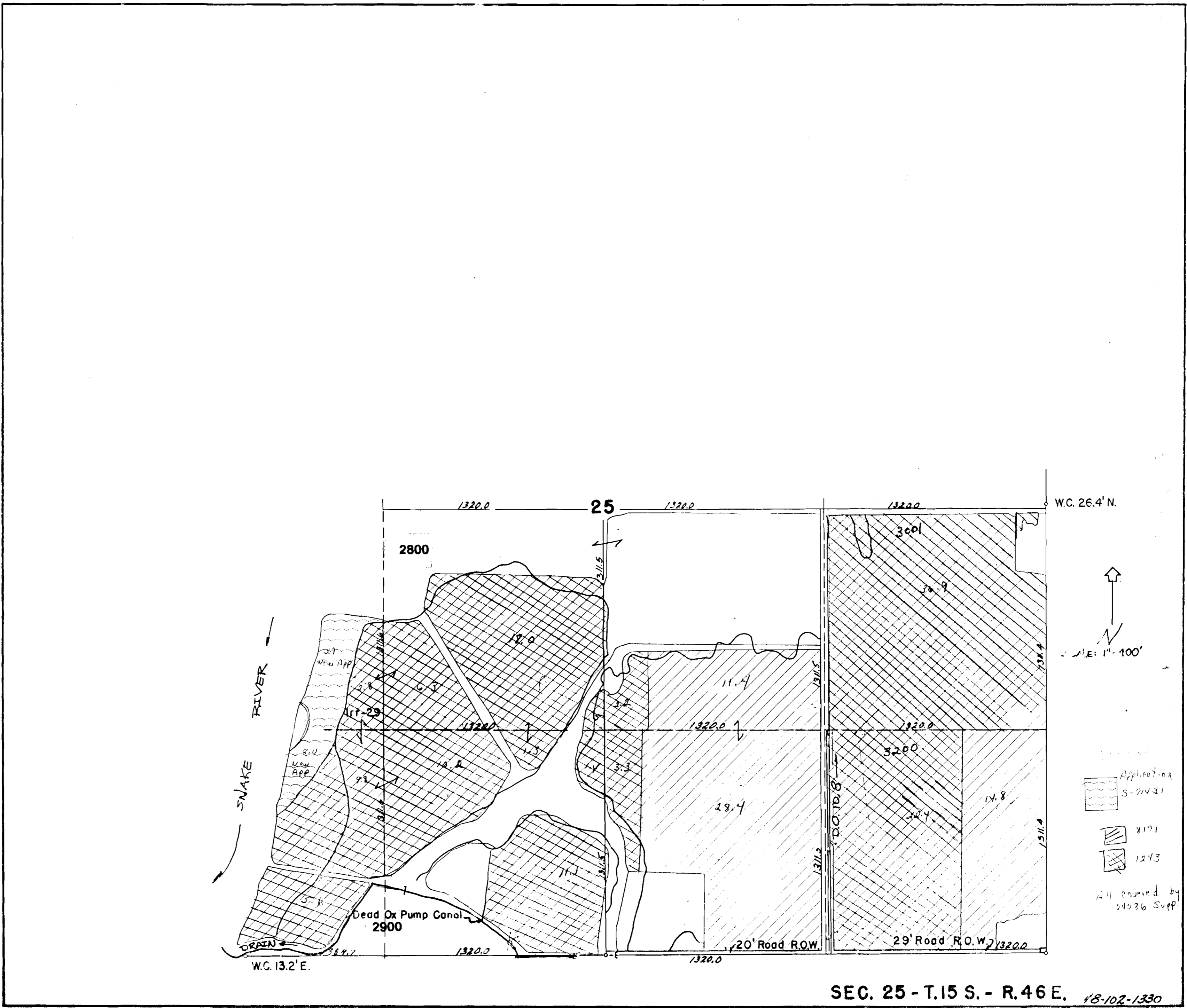


OWYHEE IRRIGATION DISTRICT



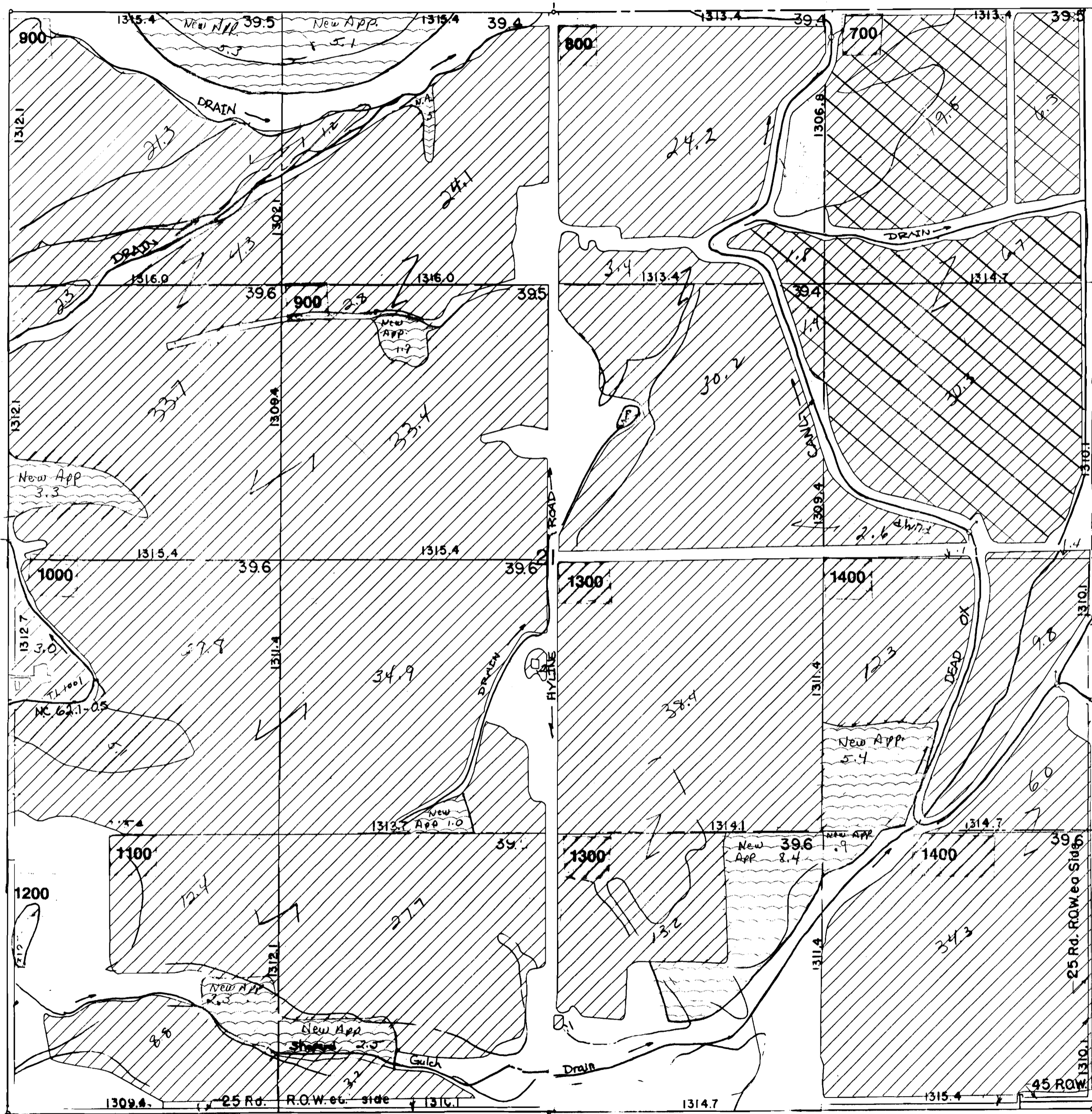
REVISED 12-96

RECEIVED  
 JUL 23 1998  
 WATER RESOURCES DIV.  
 SALEM, OREGON

187G

App. 71431

# OWYHEE IRRIGATION DISTRICT



↑  
N

SCALE: 1"=400'

Permit 9171  
 Permit 1243  
 Acres covered by Permit 1243 also covered by permit 24286 supp.  
 Application S-71431  
 36.9 ac. pri.

SEC. 21-T.16 S.-R. 47E  
48-102-1350

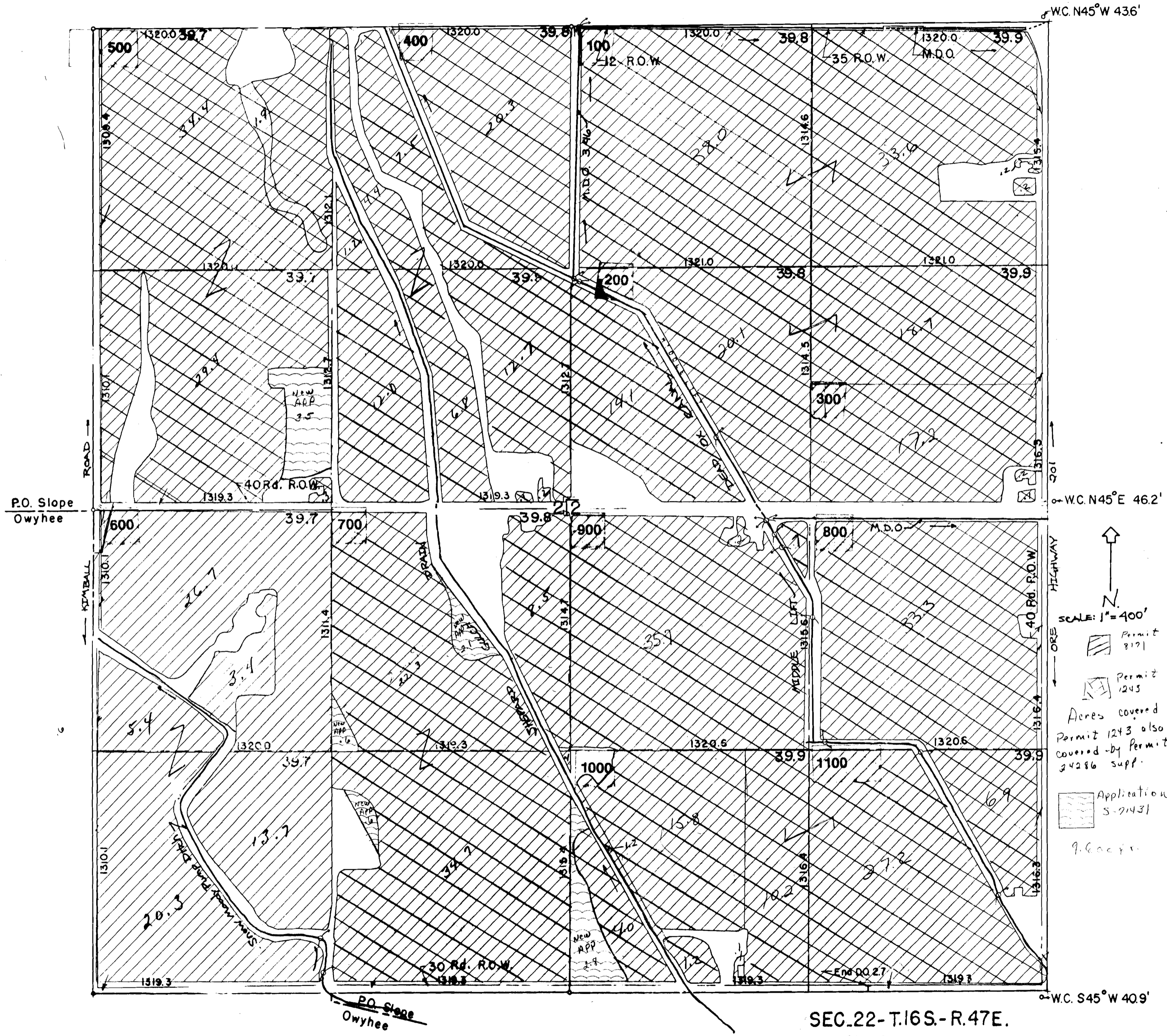
REVISED 12-96

**RECEIVED**  
 JUL 23 1998  
 WATER RESOURCES DEPT.  
 SALEM, OREGON

187A

App. 71431

# OWYHEE IRRIGATION DISTRICT



SEC. 22-T. 16S.-R. 47E.  
48-102-1351

REVISED 12-96

**RECEIVED**  
 JUL 23 1998  
 WATER RESOURCES DEPT.  
 SALEM, OREGON

187F

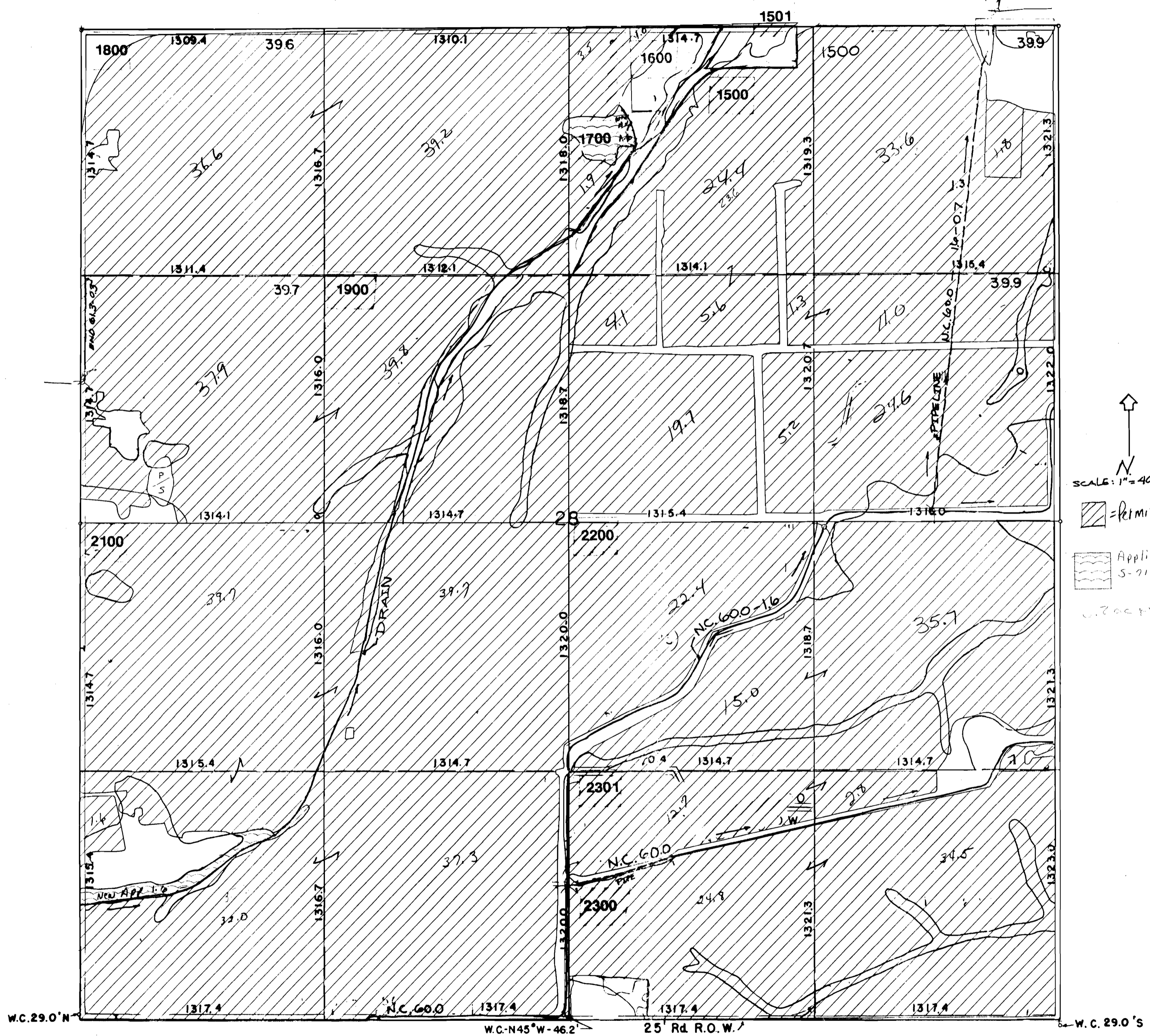
App. 71431







# OWYHEE IRRIGATION DISTRICT



SEC. 28-T.16S-R.47E.  
48-102-1357

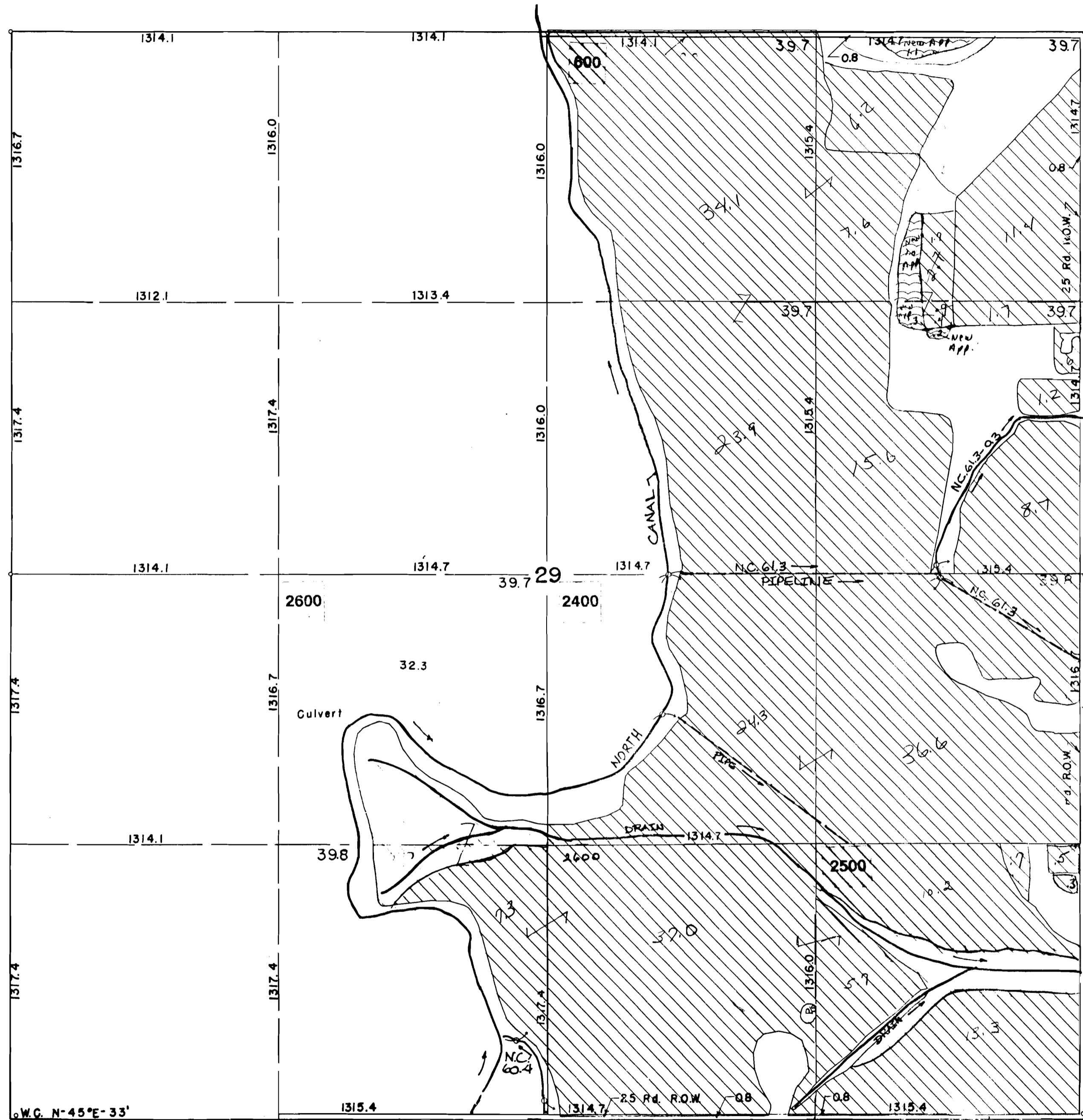
REVISED 12-96

**RECEIVED**  
 JUL 23 1998  
 WATER RESOURCES DEPT.  
 SALEM, OREGON

187 F

App. 71431

OWYHEE IRRIGATION DISTRICT



↑  
N  
SCALE: 1"=400'  
▨ = Permit #8111  
Application  
S-71431  
2.6 ac +/-

SEC. 29 - T.16S - R.47E.  
48-102-1358

REVISED 12-96

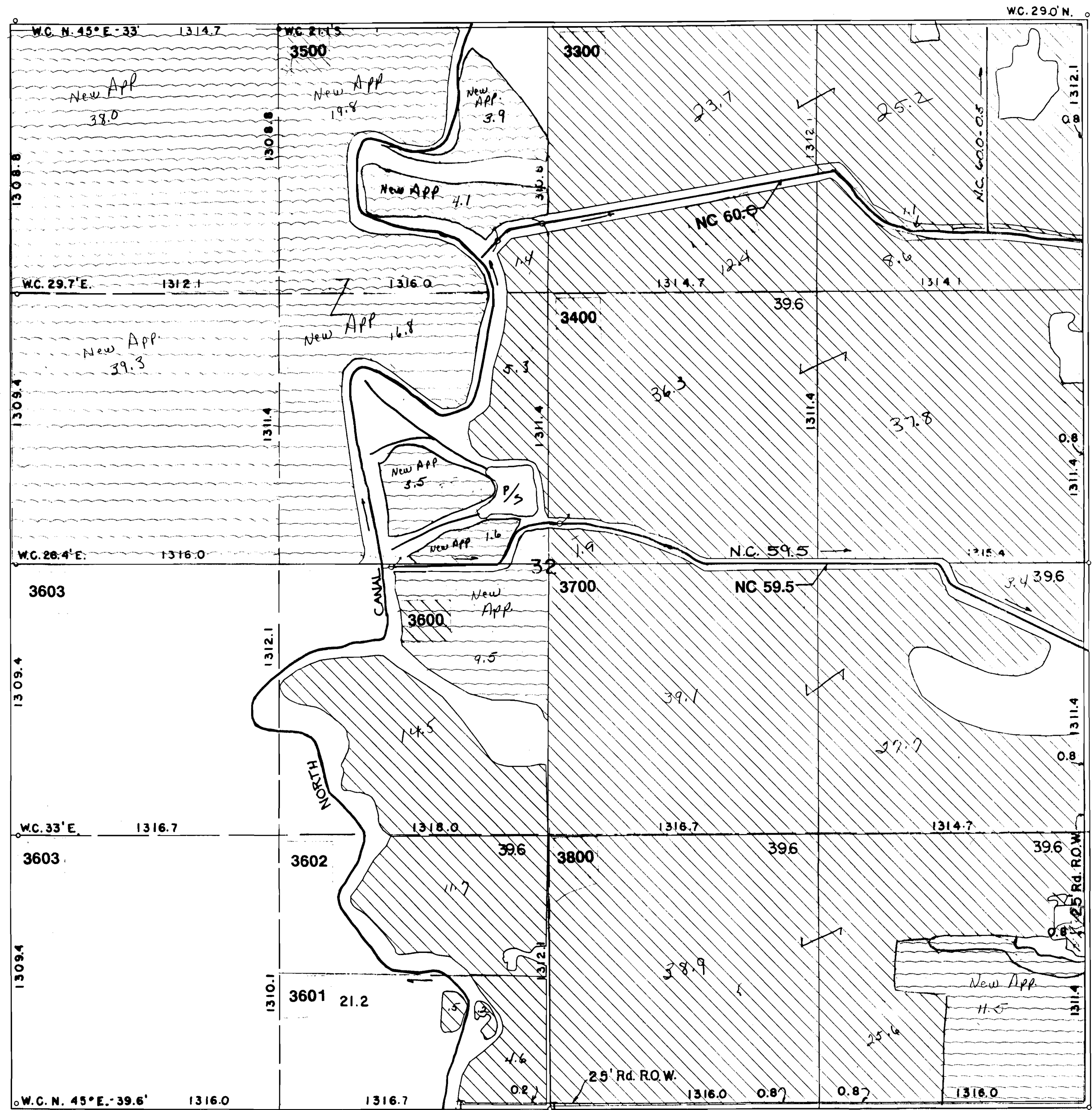
RECEIVED  
JUL 23 1998  
WATER RESOURCES DEPT.  
SALEM, OREGON

187F

App 71431



# OWYHEE IRRIGATION DISTRICT



SEC. 32-T.16S.-R.47E.  
48-162-1359

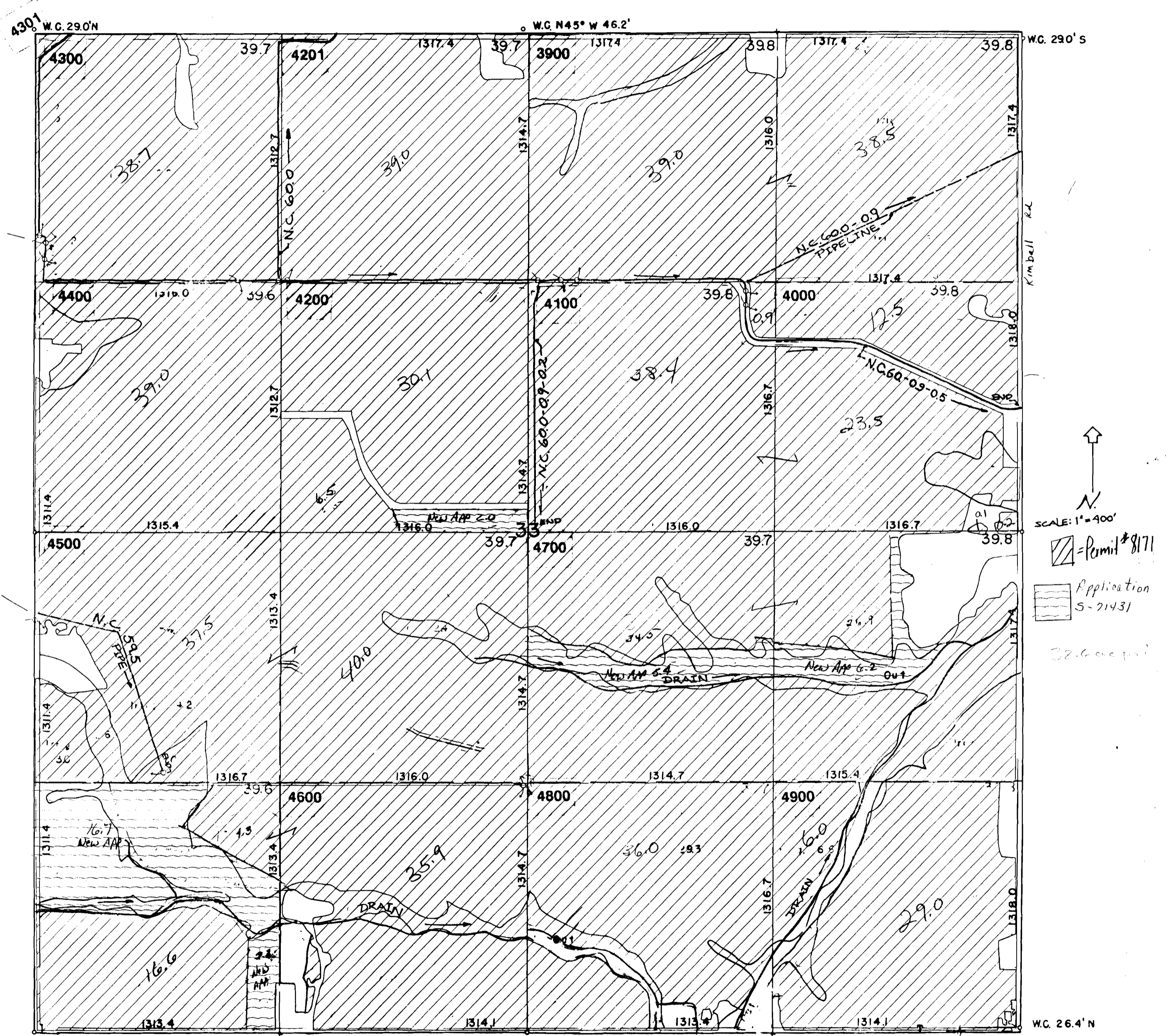
REVISED 12-96

**RECEIVED**  
 JUL 23 1998  
 WATER RESOURCES DEPT.  
 SALEM, OREGON

187F

App. 71431

# OWYHEE IRRIGATION DISTRICT



↑  
N

SCALE: 1" = 400'

▨ = Permit # 8171

▨ = Application 5-71431

32.6 acre

SEC. 33-T. 16.S-R. 47E.  
48-102-1360

REVISED 12-96

**RECEIVED**  
 JUL 23 1998  
 WATER RESOURCES DEPT.  
 SALEM, OREGON

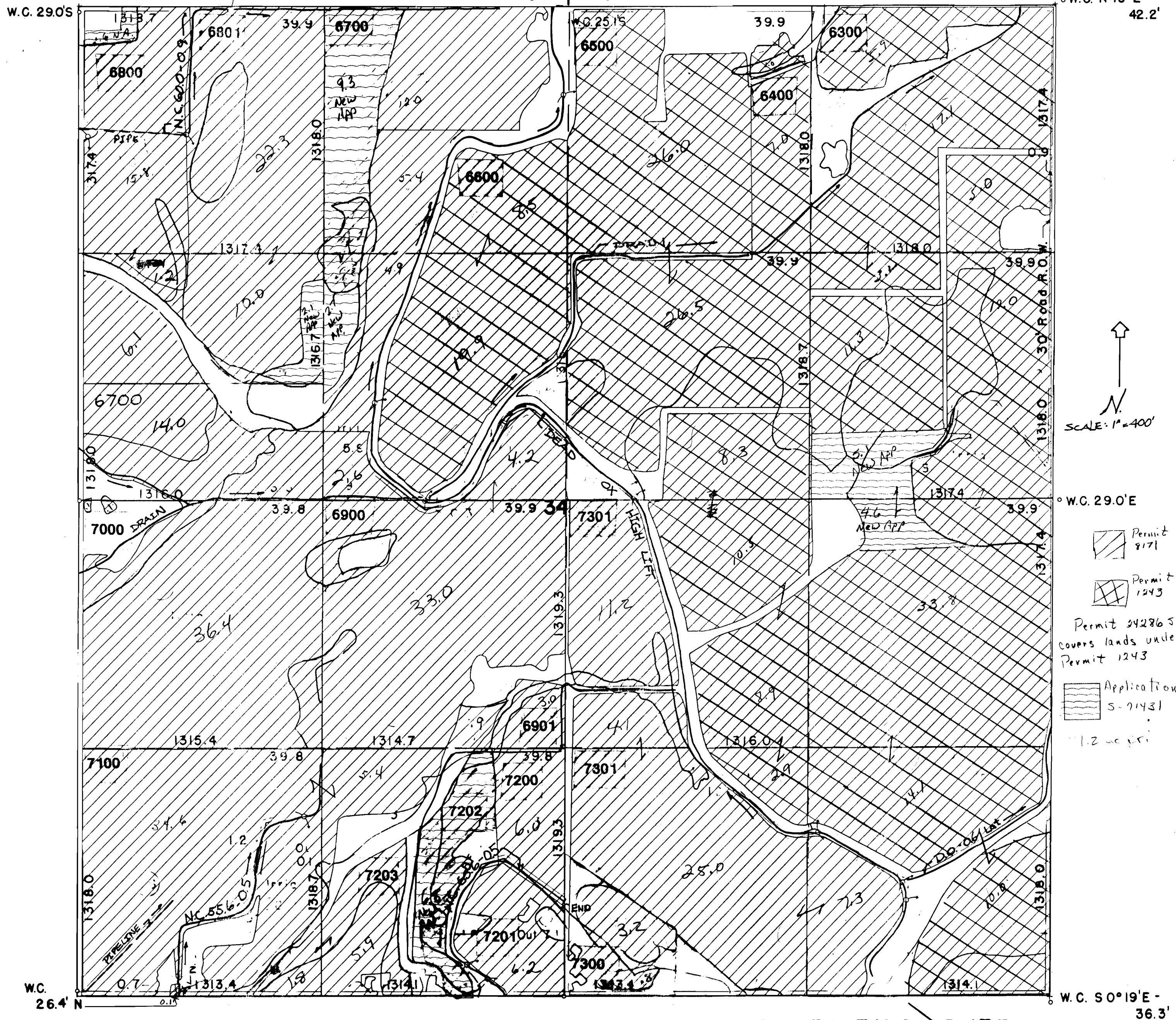
187F

App. 71431



# OWYHEE IRRIGATION DISTRICT

Owyhee P.O. Slope  
Irrig. Dist. Irrig. Dist.



SEC. 34 - T. 16 S. - R. 47 E.

REVISED 12-96

**RECEIVED**

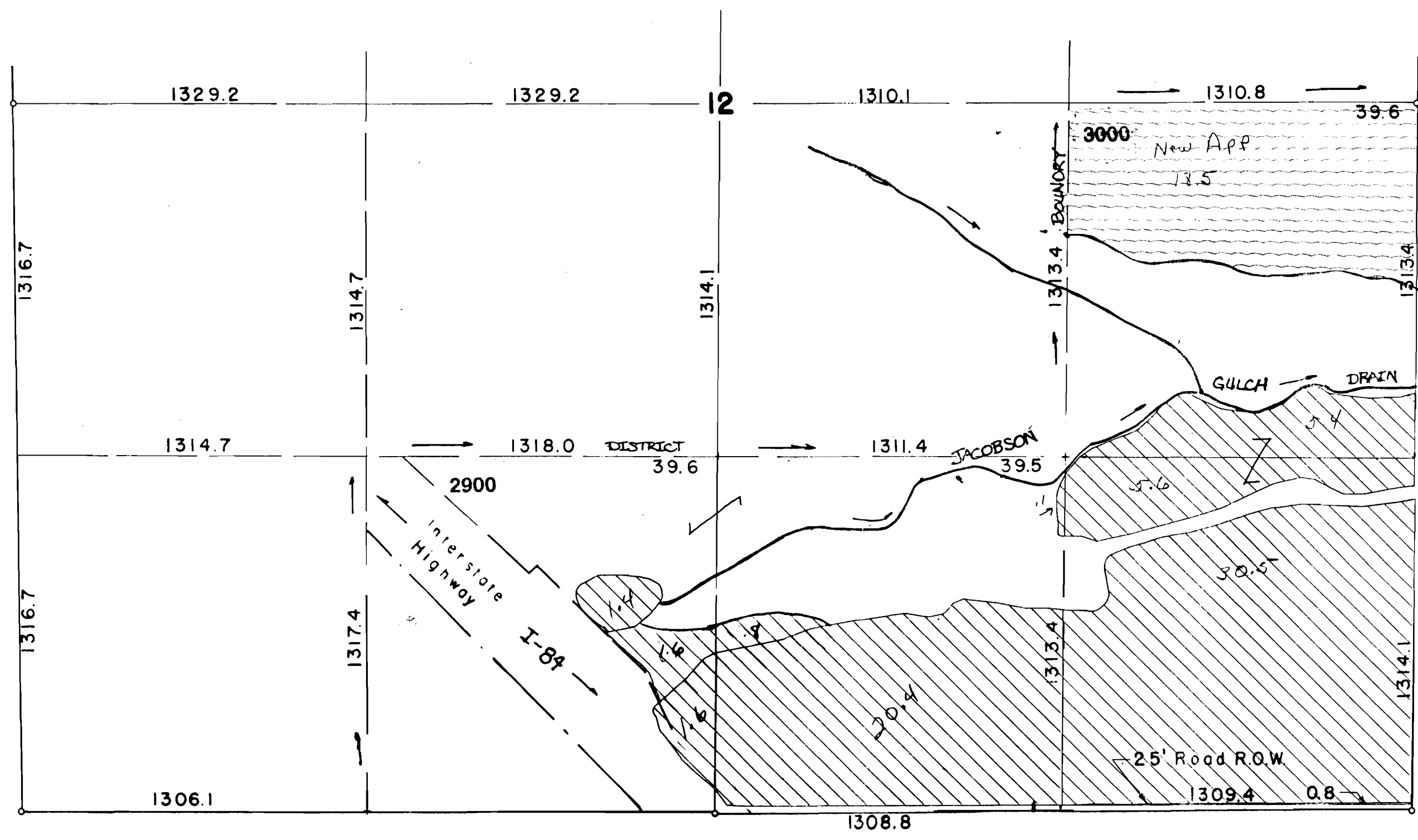
JUL 23 1998

WATER RESOURCES DEPT.  
SALEM, OREGON

187A

App. 71431

# OWYHEE IRRIGATION DISTRICT



↑  
N  
SCALE: 1" = 400'

▨ = Permit #8171

▨ = Application 5-71431

**SEC. 12 - T.17S. - R.46E. - W.M.**  
48-102-1367

REVISED 12-96

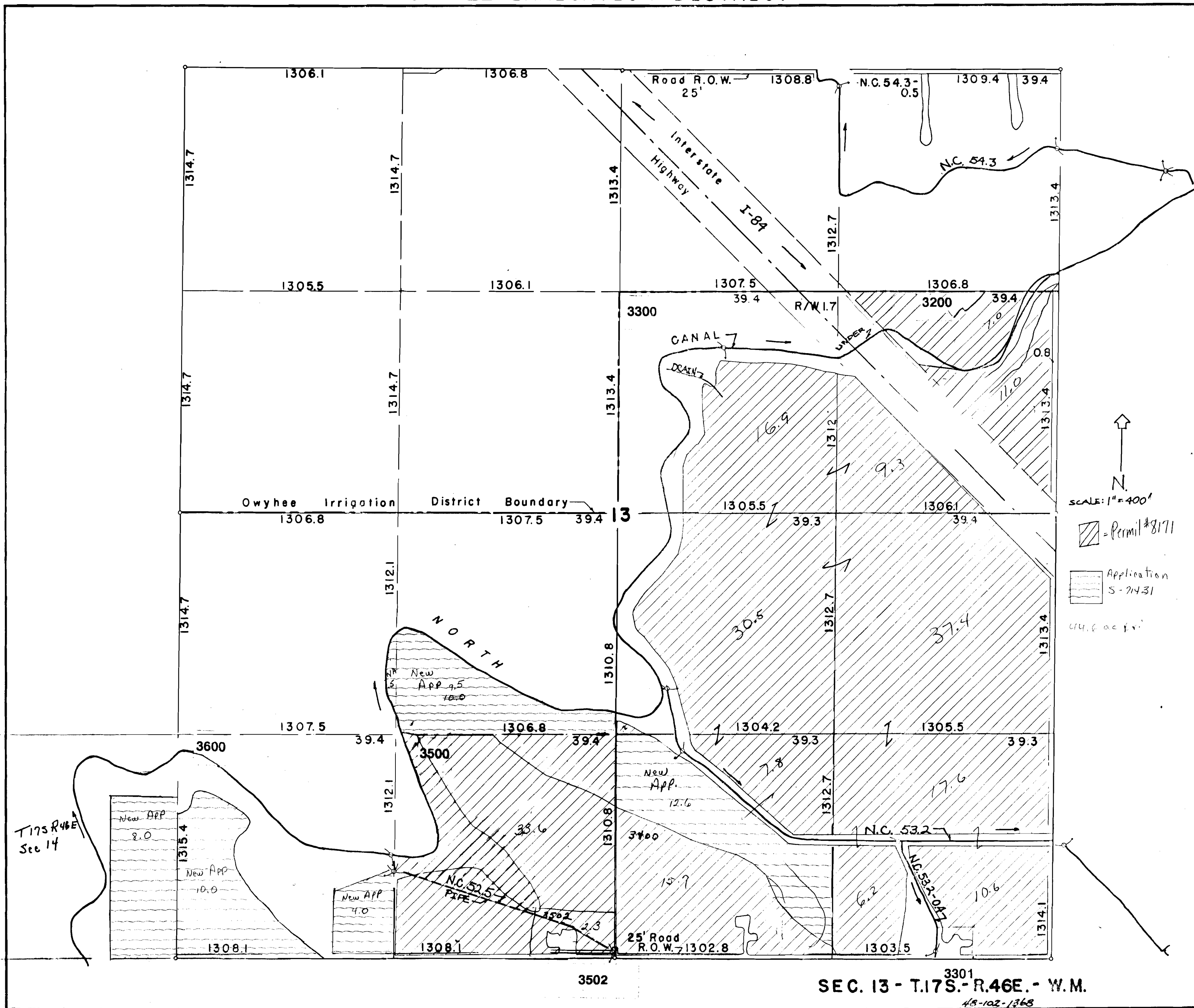
**RECEIVED**  
 JUL 23 1998  
 WATER RESOURCES DEPT.  
 SALEM, OREGON

187E

App. 71431



# OWYHEE IRRIGATION DISTRICT



REVISED 12-96

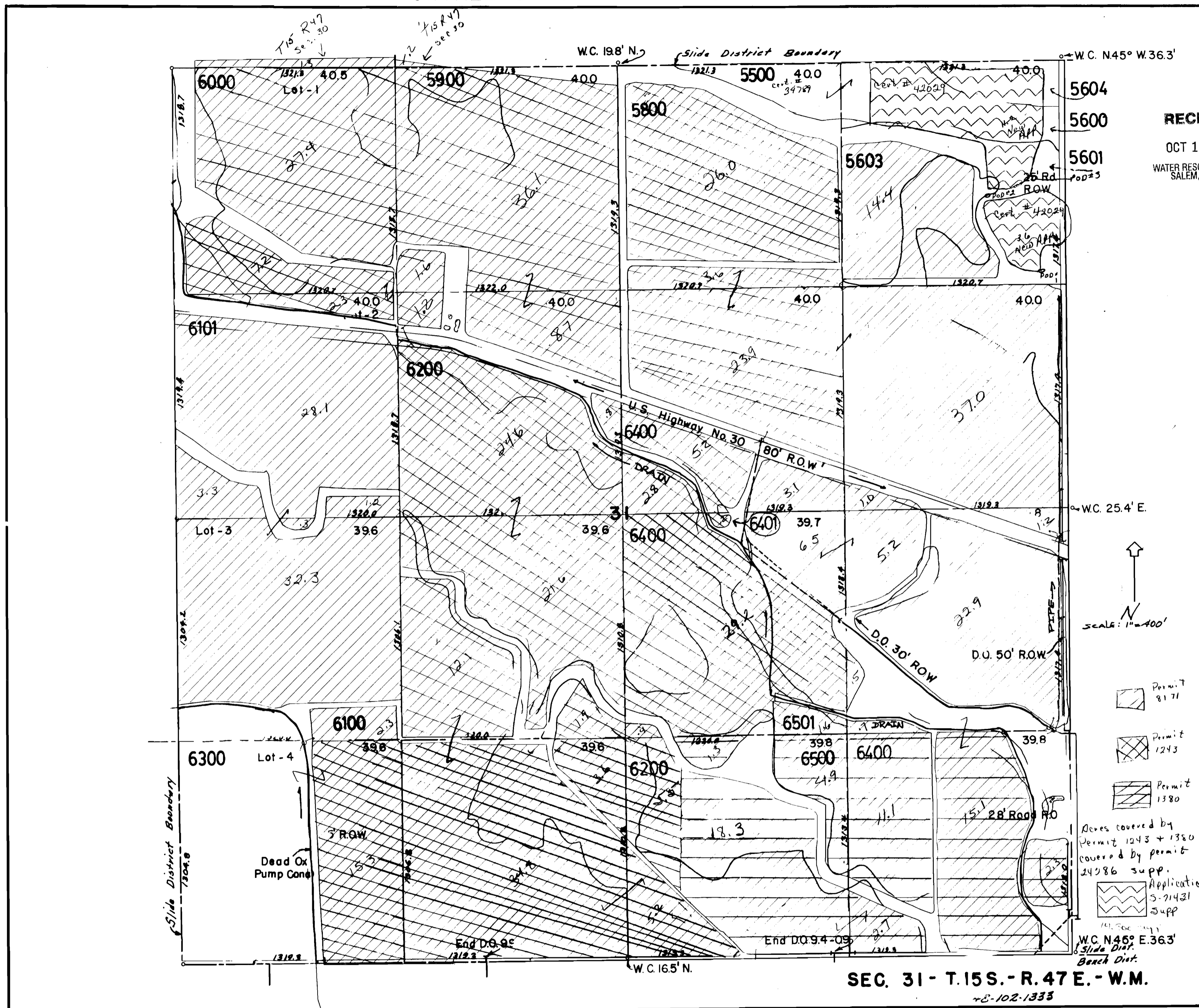
3301  
SEC. 13 - T.17S. - R.46E. - W.M.  
43-102-1365

**RECEIVED**  
 JUL 23 1998  
 WATER RESOURCES DEPT.  
 SALEM, OREGON

187B

App. 71431

# OWYHEE IRRIGATION DISTRICT



**RECEIVED**  
OCT 19 1998  
WATER RESOURCES DEPT.  
SALEM, OREGON

187A

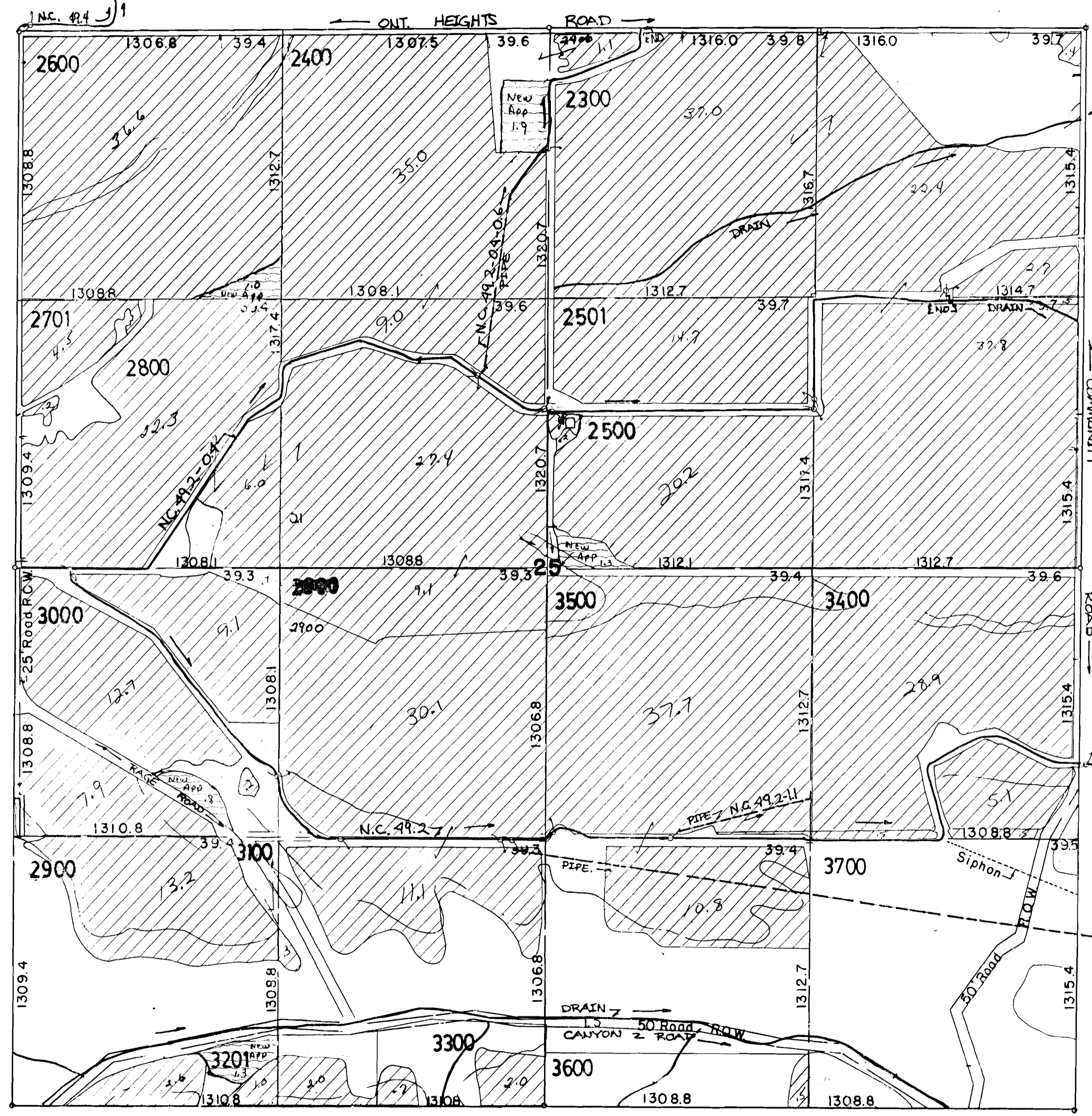
App. 71431







# OWYHEE IRRIGATION DISTRICT



N  
↑  
SCALE: 1"=400'

= Permit # 8111  
 = Application S-71431  
 6.20018

SEC. 25 - T.17S. - R.46E. - W.M.  
48-102-1372

REVISED 12-96

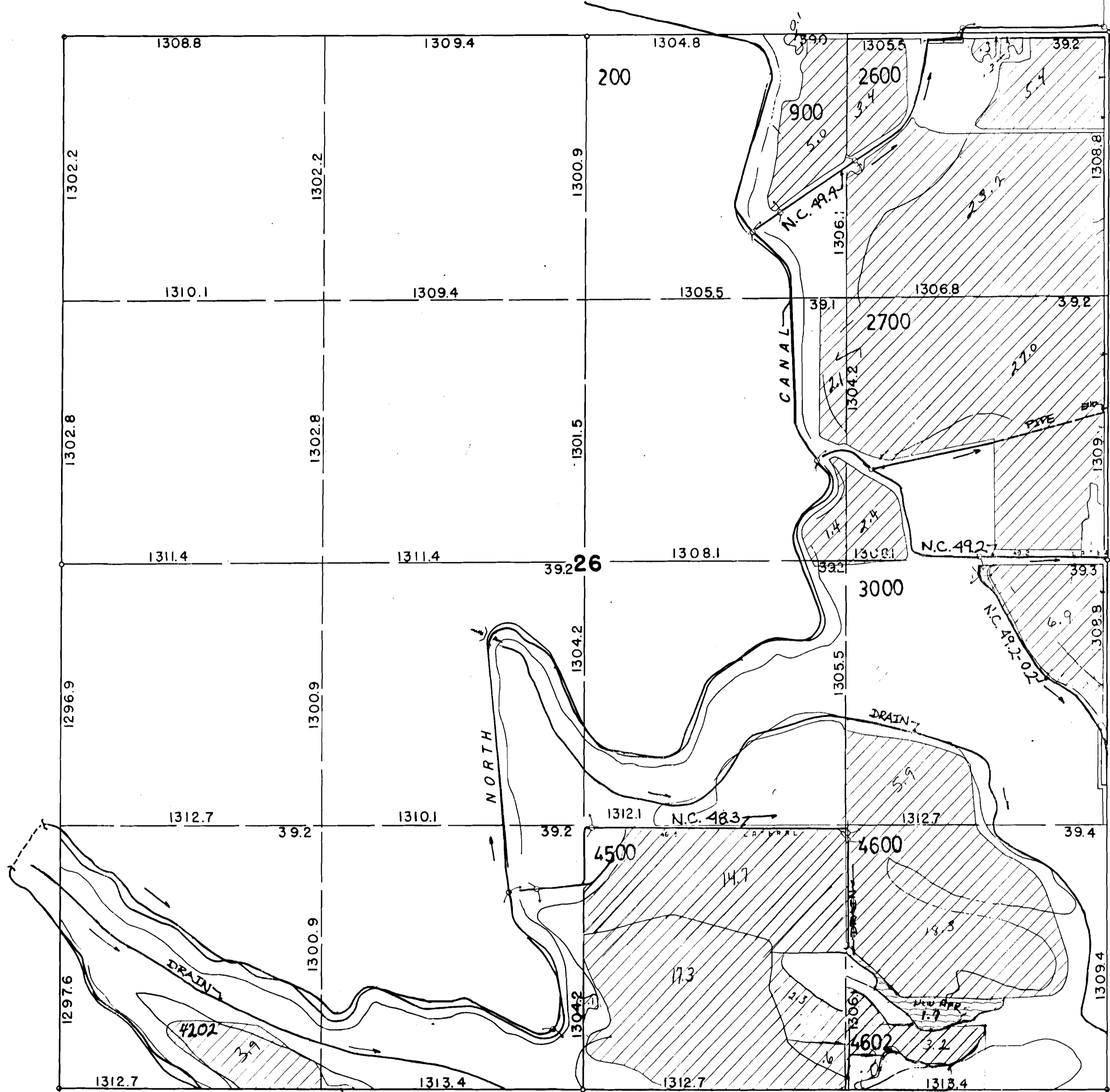
**RECEIVED**  
 JUL 23 1998  
 WATER RESOURCES DEPT.  
 SALEM, OREGON

187D

App. 71431



# OWYHEE IRRIGATION DISTRICT



↑  
N

SCALE: 1"=400'

▨ Permit #8171

▨ Application S-71431

1.7 ac

SEC. 26 - T. 17S. - R. 46E. - W. M.  
48-102-1373

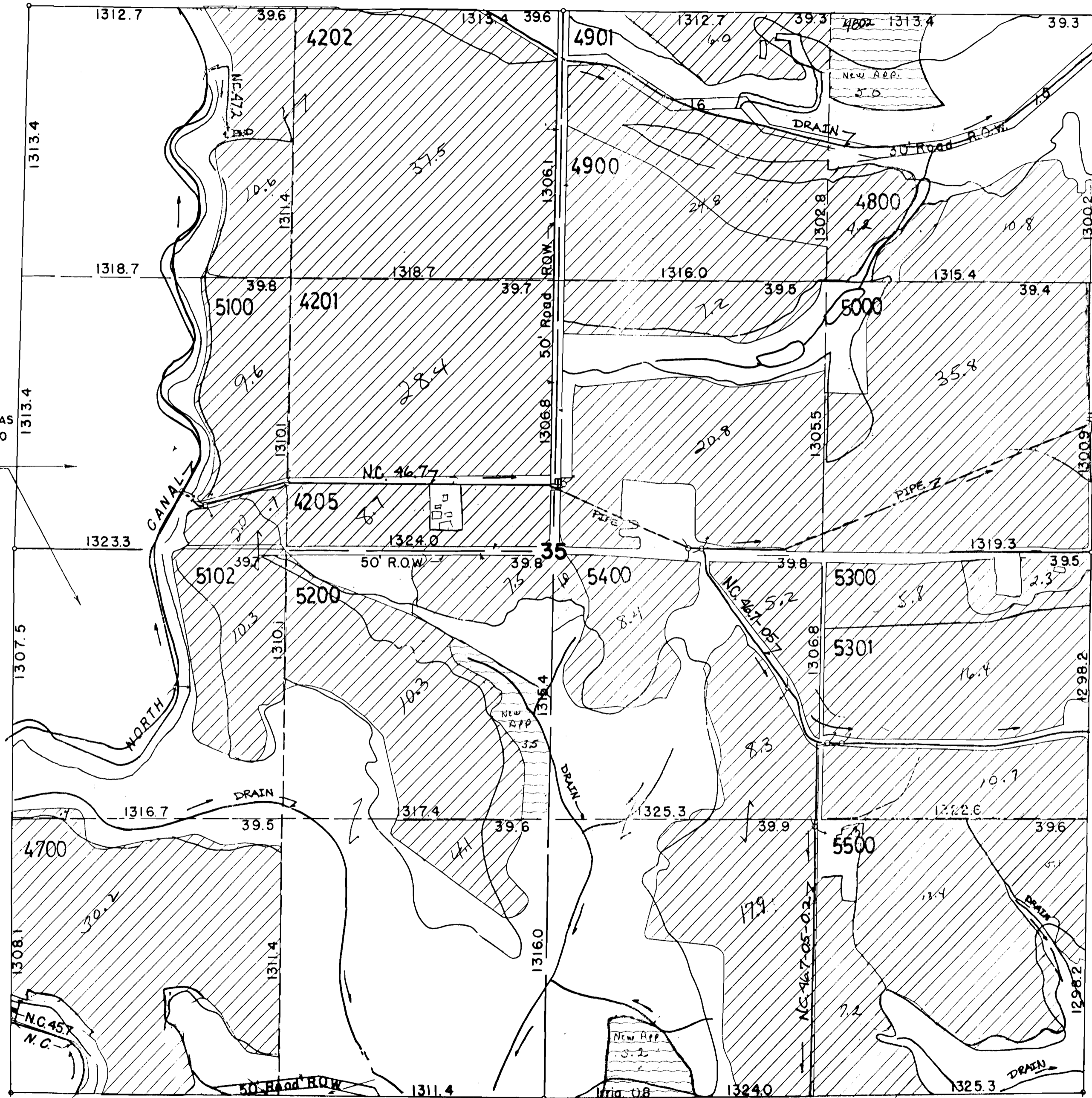
REVISED 12-96

**RECEIVED**  
 JUL 23 1998  
 WATER RESOURCES DEPT.  
 SALEM, OREGON

App. 71431

187D

# OWYHEE IRRIGATION DISTRICT



NOTE: THESE TWO AREAS ARE QUESTIONABLE AS TO WHETHER OR NOT THEY ARE IN THE DISTRICT.

↑  
N  
SCALE: 1" = 400'

▨ = Permit #8171

▩ = Application 5-71431

SEC. 35 - T. 17S. - R. 46E. - W. M. 48-102-1397

REVISED 12-96

**RECEIVED**  
 JUL 23 1998  
 WATER RESOURCES DEPT.  
 SALEM, OREGON

App. 71431

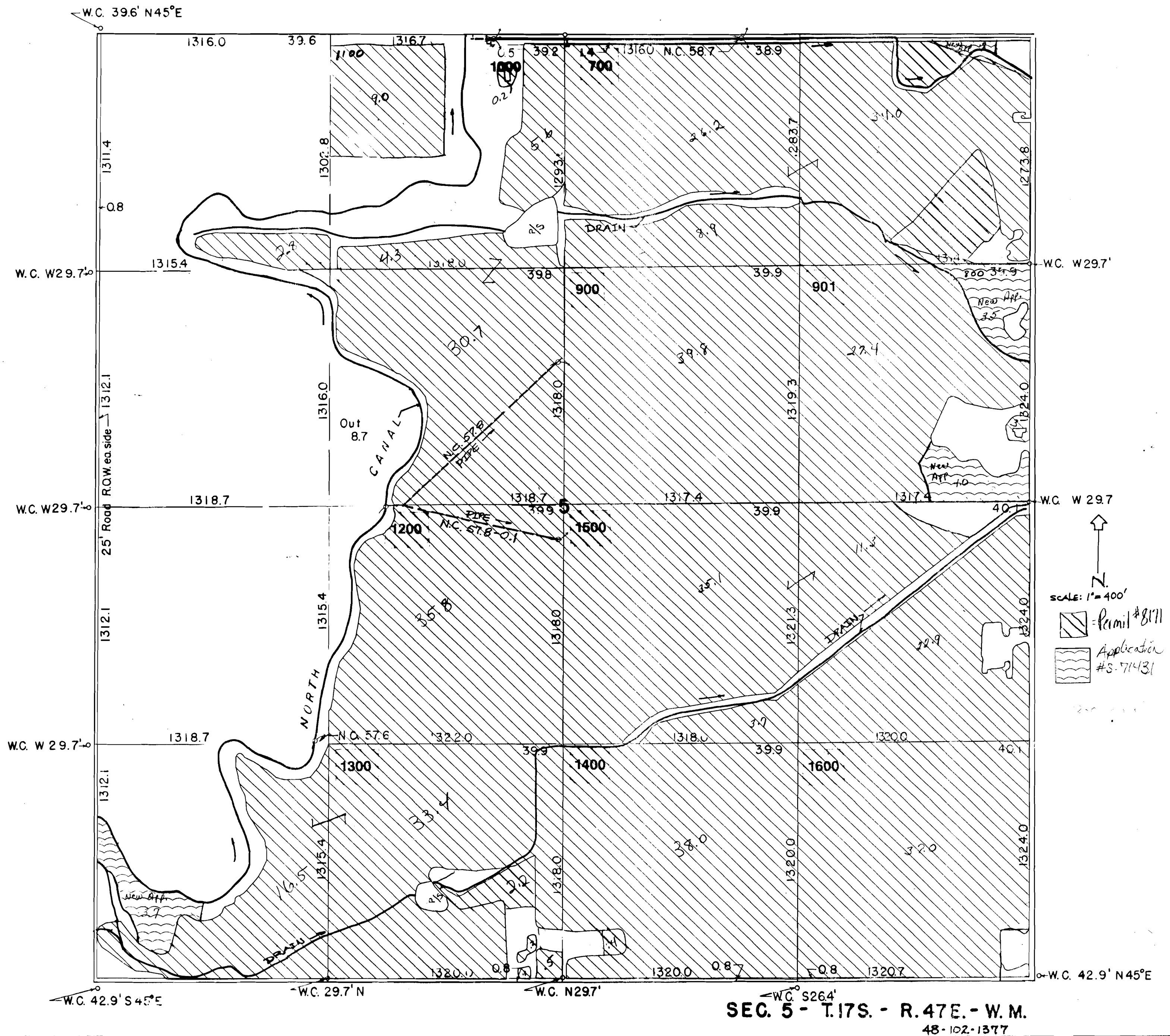
187D







# OWYHEE IRRIGATION DISTRICT



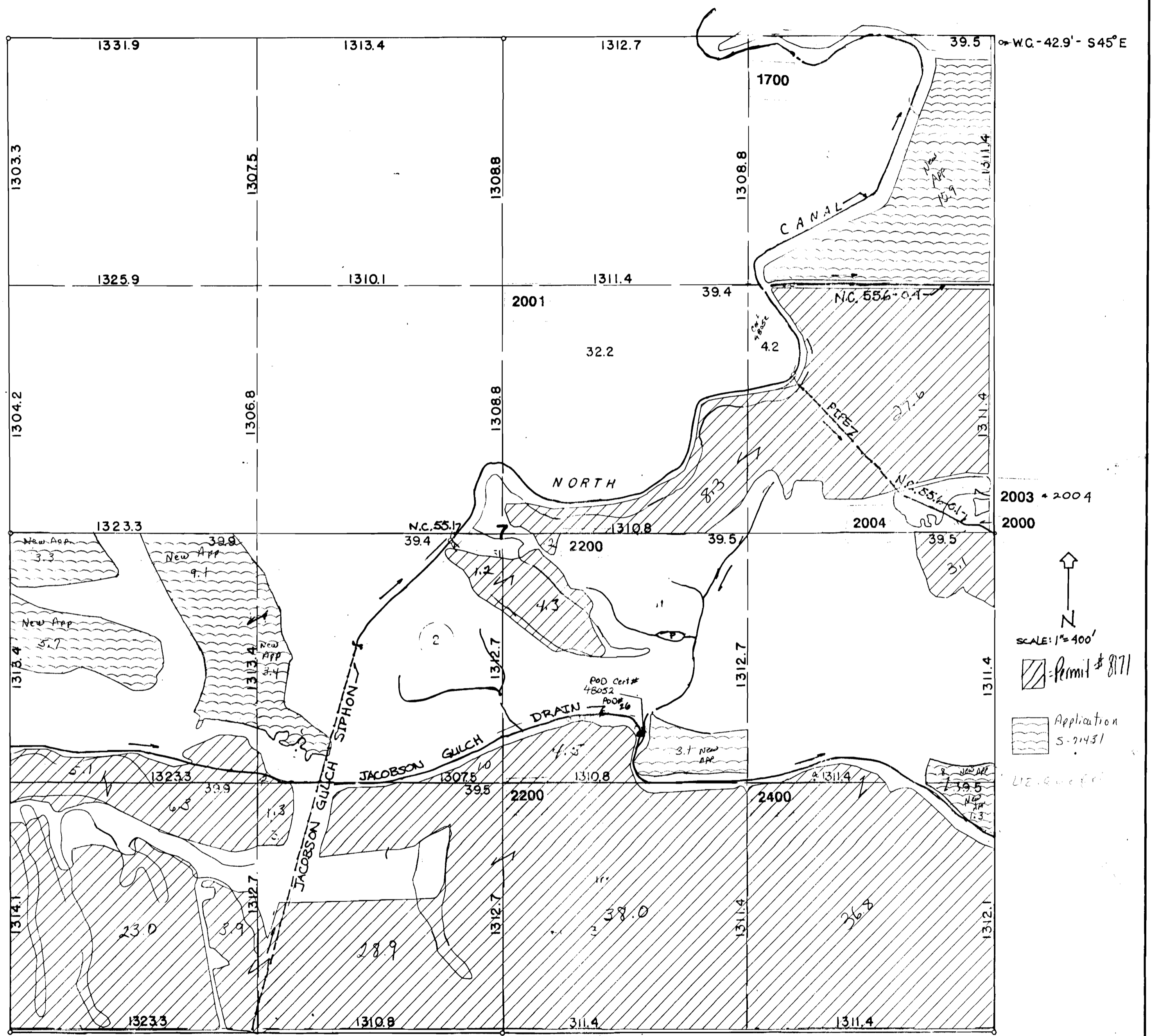
REVISED 12-96

**RECEIVED**  
 JUL 23 1998  
 WATER RESOURCES DEPT.  
 SALEM, OREGON

187E

App. 71431

# OWYHEE IRRIGATION DISTRICT



**SEC. 7 - T. 17S. - R. 47E. - W. M.**  
48-102-1379

REVISED 12-96

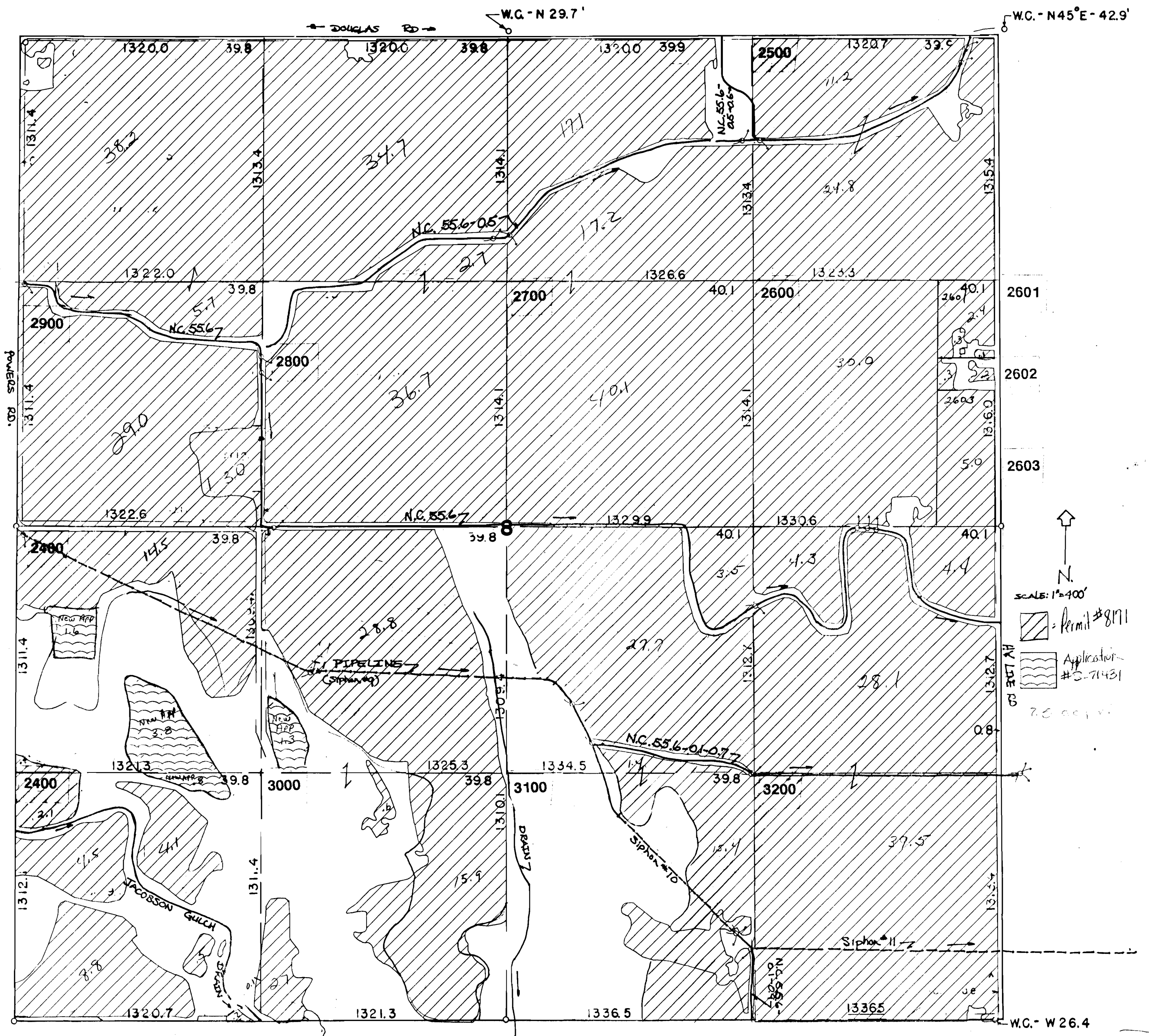
**RECEIVED**  
 JUL 23 1998  
 WATER RESOURCES DEPT.  
 SALEM, OREGON

187F

App. 71431



# OWYHEE IRRIGATION DISTRICT



**SEC. 8 - T. 17S. - R. 47E. - W. M.**  
48-102-1880

REVISED 12-96

N  
SCALE: 1"=400'  
 Permit #8171  
 Application #5-71431


**RECEIVED**  
 JUL 23 1998  
 WATER RESOURCES DEPT.  
 SALEM, OREGON

187 F

App. 71431

APP. 71431

OWYHEE IRRIGATION DISTRICT



SEC. 13-T16S.-R46E.

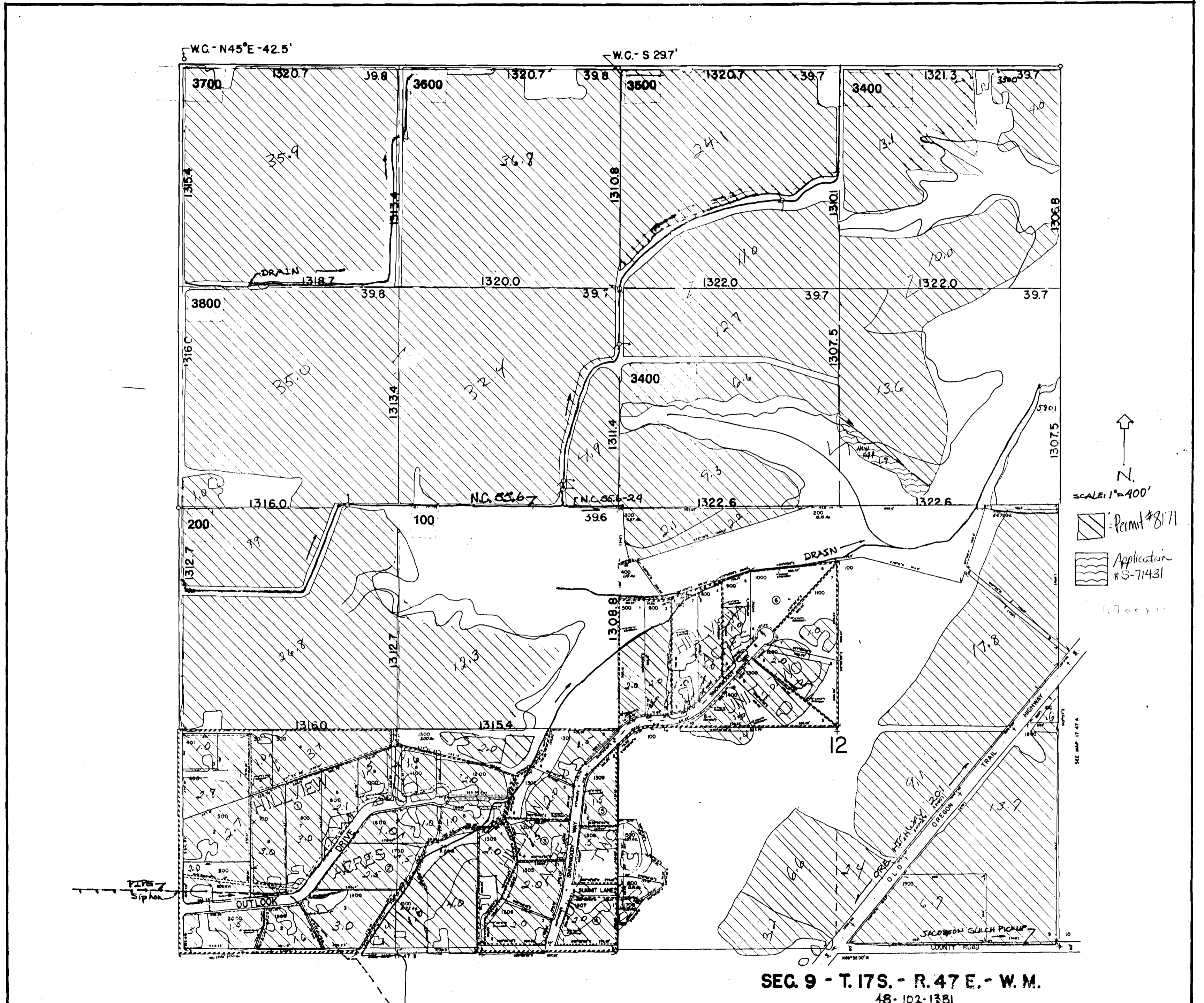
REVISED 12-96

RECEIVED

JUL 23 1998  
WATER RESOURCES DEPT.  
SALEM, OREGON

1878

# OWYHEE IRRIGATION DISTRICT



REVISED 12-96

SEC. 9 - T. 17S. - R. 47 E. - W. M.  
48-102-1381

**RECEIVED**

JUL 23 1998

WATER RESOURCES DEPT.  
SALEM, OREGON

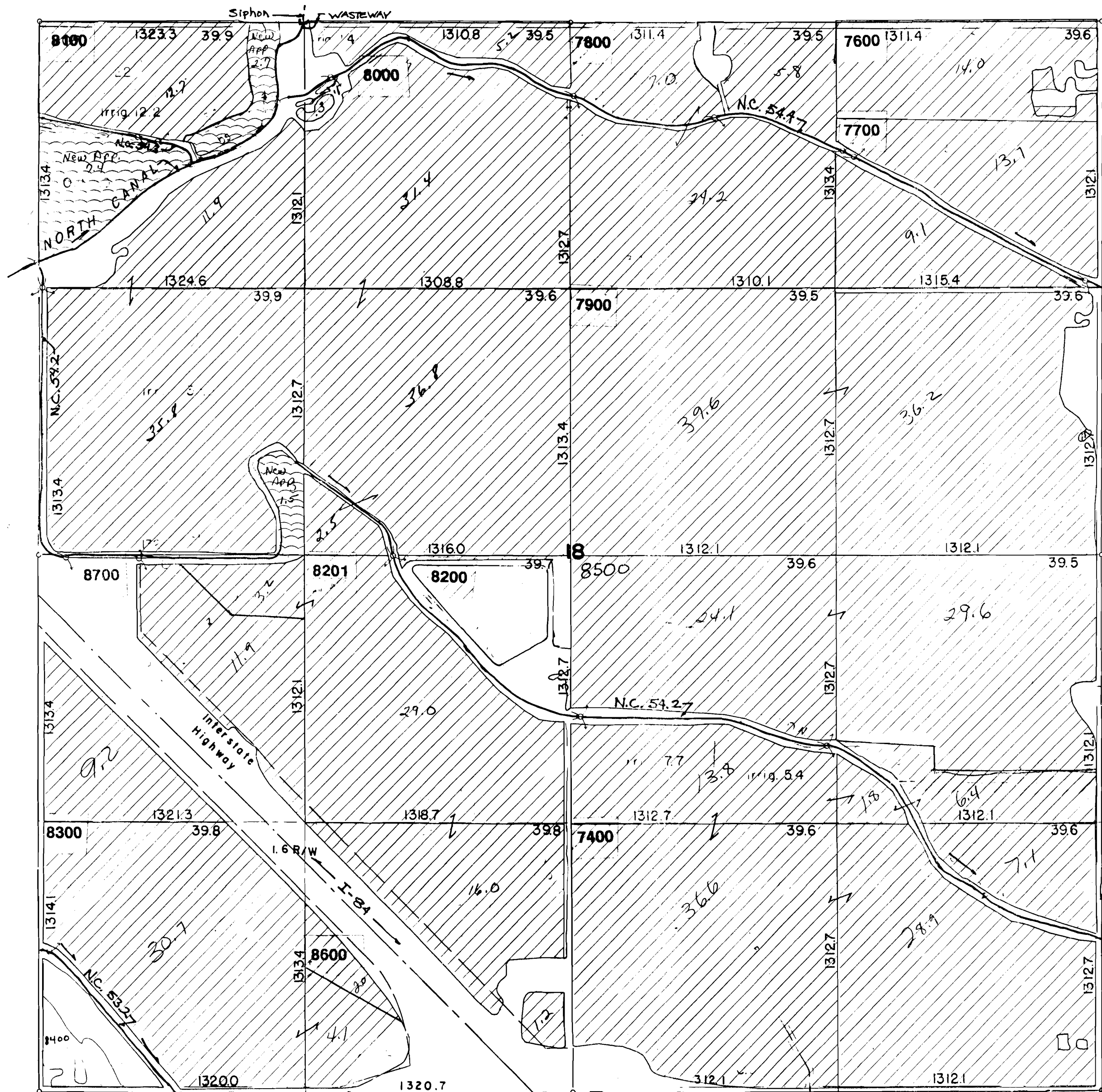
App. 71431

187 F





# OWYHEE IRRIGATION DISTRICT



SEC. 18 - T. 17S. - R. 47E. - W.M.

48-102-1357

REVISED 12-96

**RECEIVED**

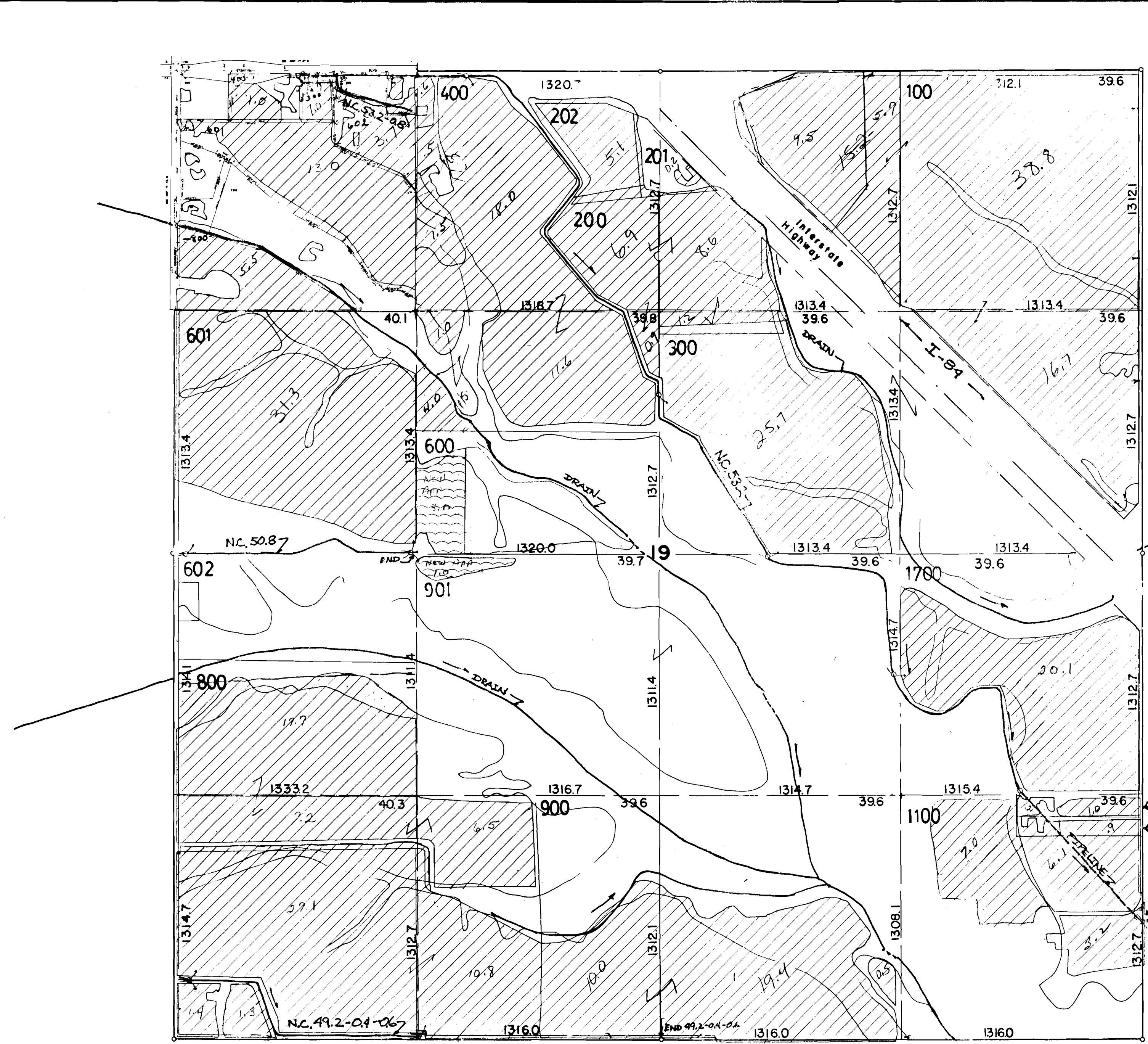
JUL 23 1998




WATER RESOURCES DEPT.  
SALEM, OREGON

App. 71431

187F

OWYHEE IRRIGATION DISTRICT



  
 N  
 SCALE: 1" = 400'  
 Permit #8171  
 Application #5-71431  
 4 acc. p. v.

← 1101  
 ← 1102

SEC. 19 - T. 17S. - R. 47E. - W. M.

48-102-1389

REVISED 12-96

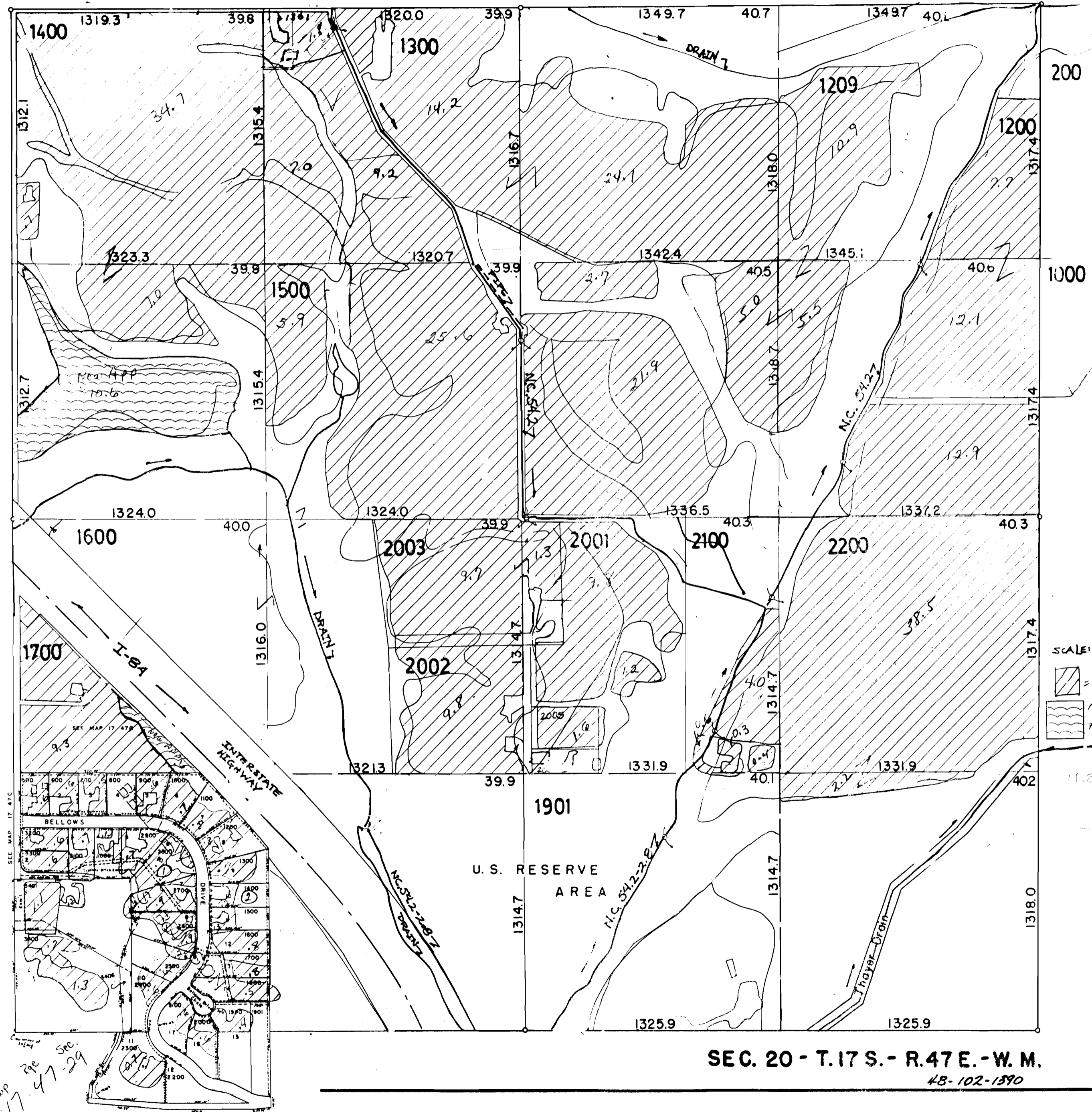
**RECEIVED**  
 JUL 23 1998  
 WATER RESOURCES DEPT.  
 SALEM, OREGON

187F

App. 71431



# OWYHEE IRRIGATION DISTRICT



SEC. 20 - T.17 S. - R.47 E. - W. M.  
48-102-1890

REVISED 12-96

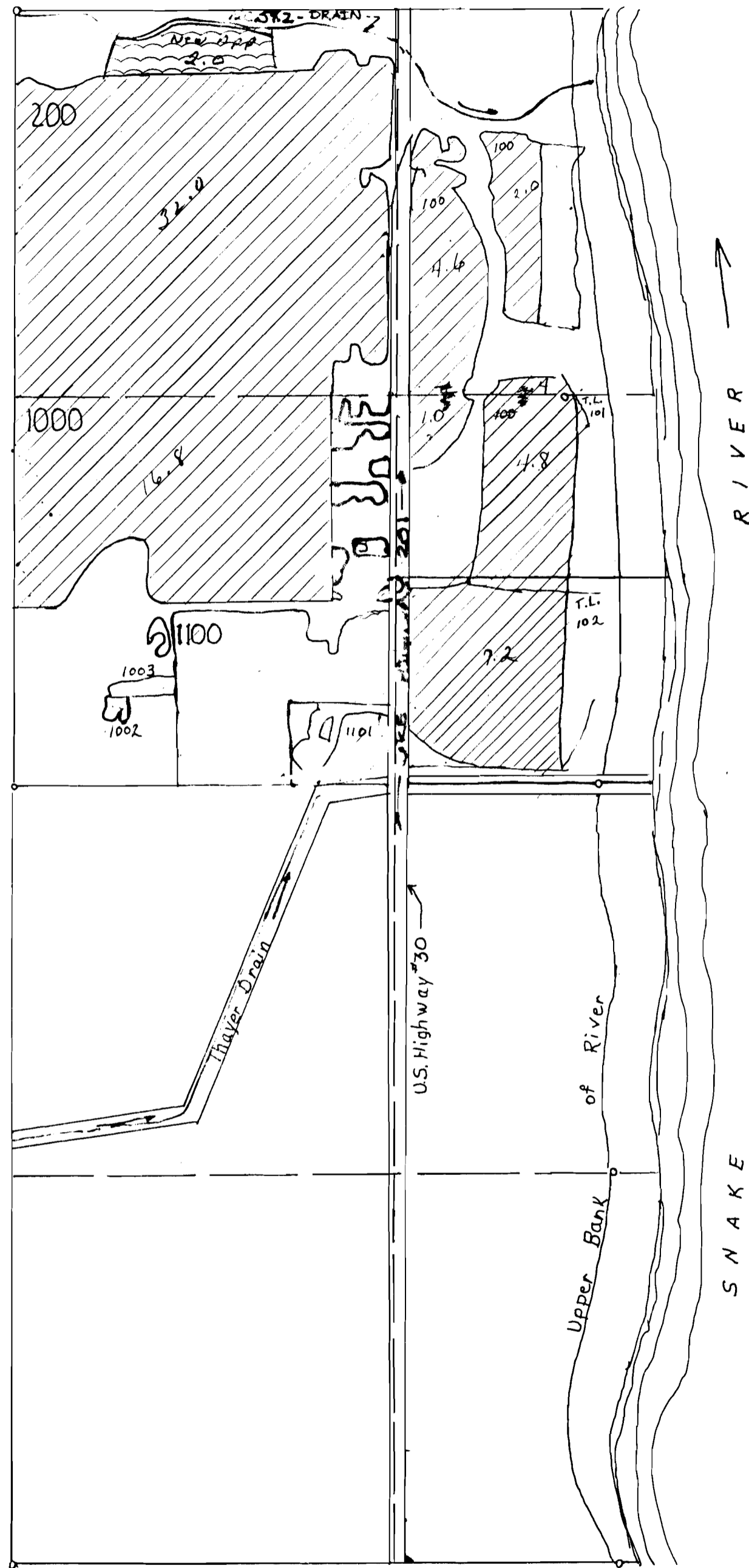
RECEIVED

JUL 23 1998  
WATER RESOURCES DEPT.  
SALEM, OREGON

187 E

App. 71431

OWYHEE IRRIGATION DISTRICT



N  
 SCALE: 1" = 400'  
 [Hatched Box] = Permit # 8171  
 [Wavy Box] = Application # S-71431

SEC. 21 - T. 17 S. - R. 47 E. - W. M.  
 43-102-1391

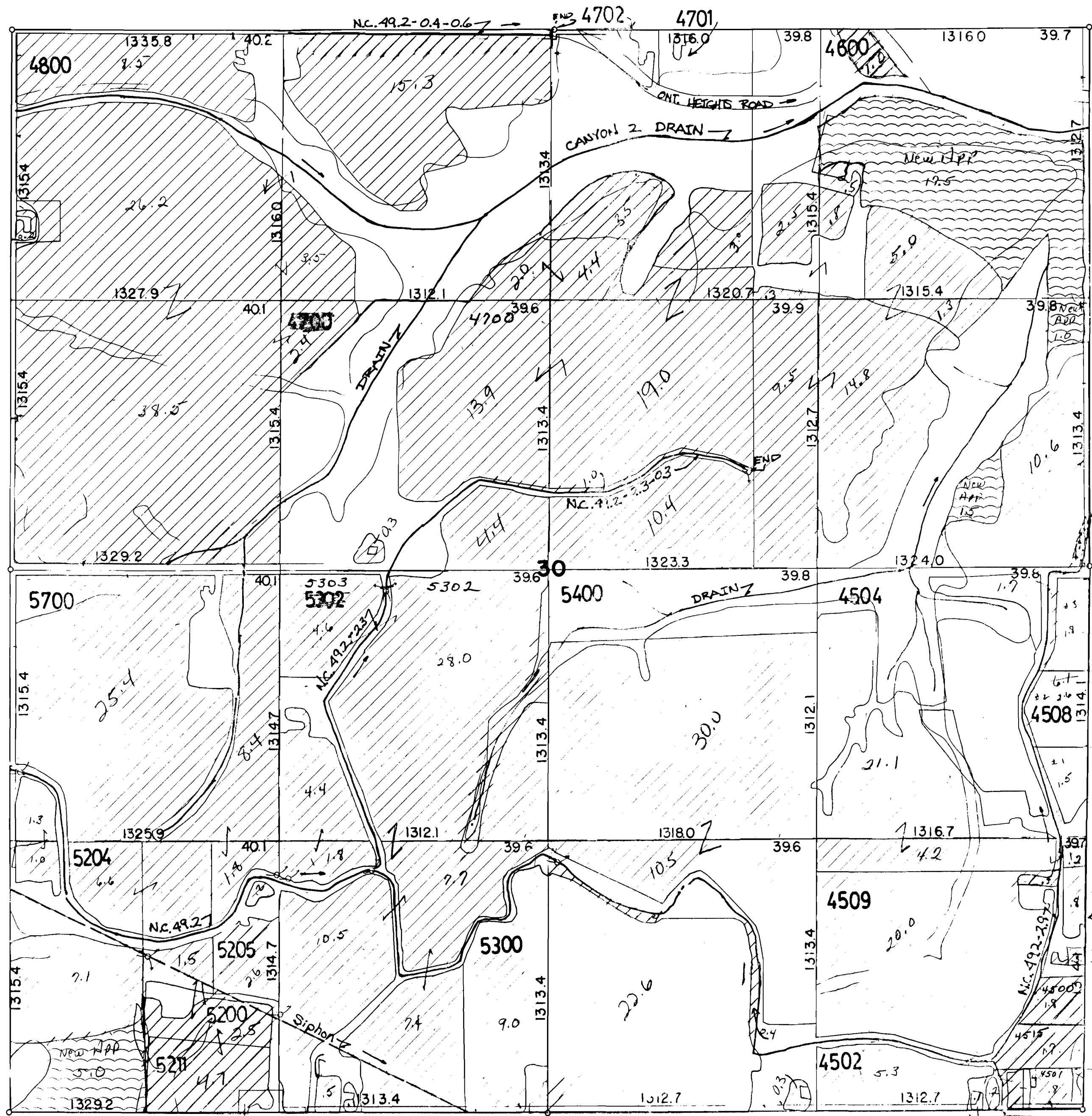
REVISED 12-96

App. 71431

RECEIVED  
 JUL 23 1998  
 WATER RESOURCES DEPT.  
 SALEM, OREGON

187E

# OWYHEE IRRIGATION DISTRICT



↑  
N.

SCALE: 1" = 400'

= Permit #8171  
 = Application #5-71431

SEC. 30 - T. 17S. - R. 47 E. - W.M.  
48-102-1394

REVISED 12-96

RECEIVED  
 JUL 23 1998  
 WATER RESOURCES DEPT.  
 SALEM, OREGON

187E

App. 71431

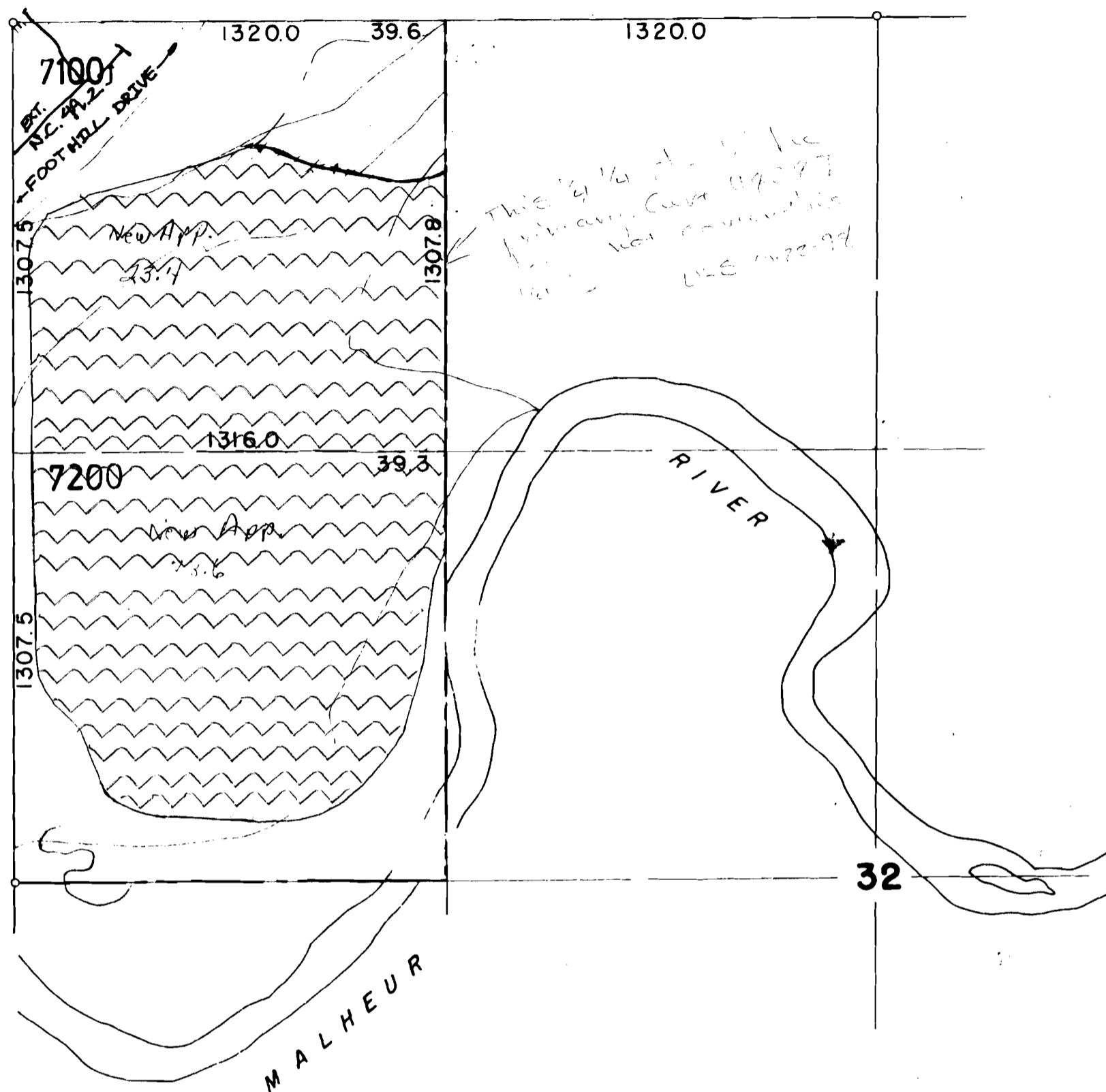


# OWYHEE IRRIGATION DISTRICT

RECEIVED

OCT 19 1998

WATER RESOURCES DEPT.  
SALEM, OREGON



↑  
N  
SCALE: 1"=400'  
▨ = Permit #8171  
▧ Application  
5-71431  
Supp.  
22.4 ac 1st  
27.6 ac 2nd

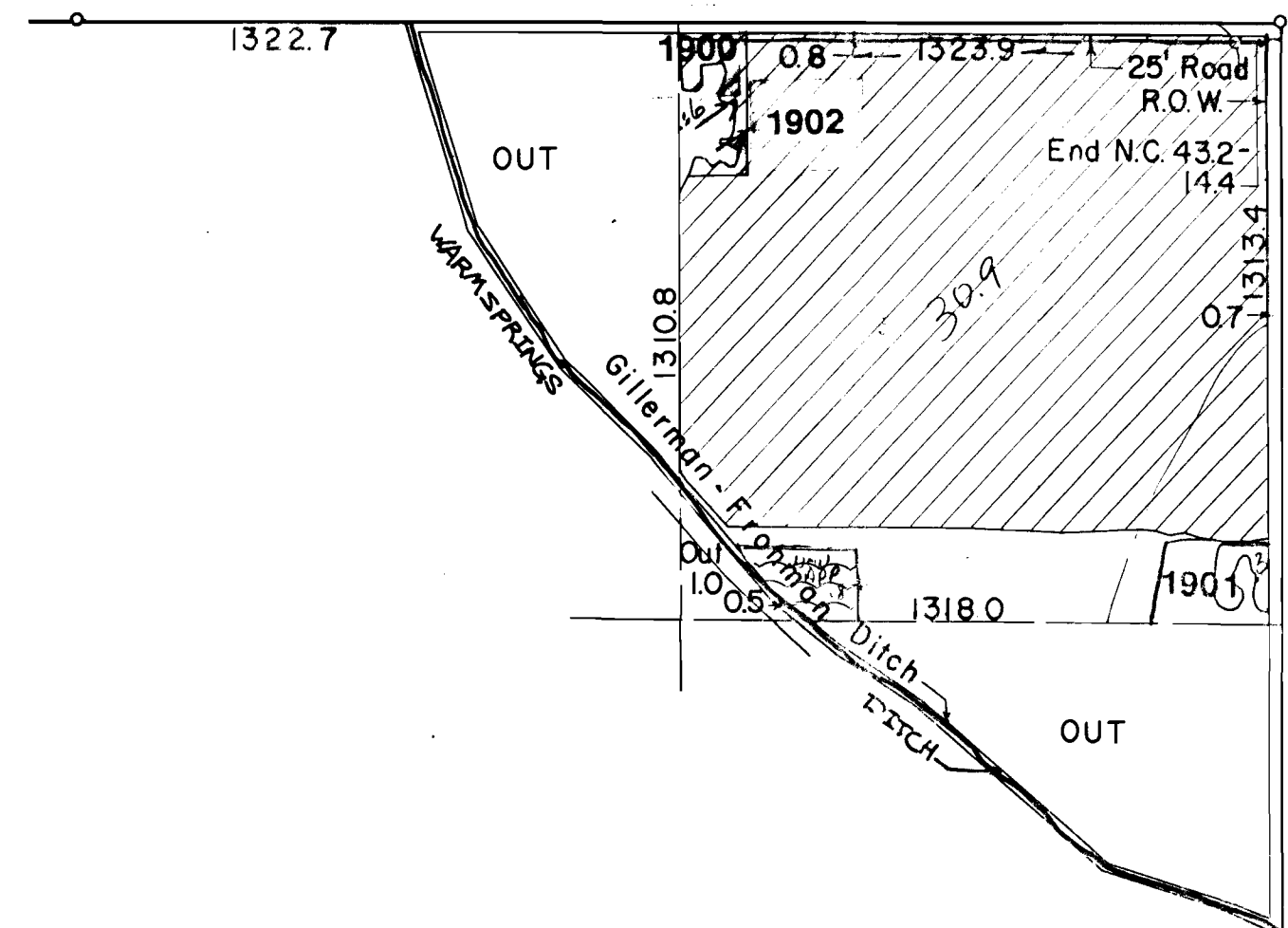
SEC. 32 - T.17S. - R.47E. - W.M. 48-102-1396

187A

REVISED 12-96

App. 71431

OWYHEE IRRIGATION DISTRICT



7

↑  
N  
SCALE: 1"=400'  
 [Diagonal lines] = Permit #8171  
 [Wavy lines] = Application S-71431  
 r. 7 acc. pr.

SEC. 7 - T. 18 S. - R. 45 E. - W. M. 48-102-1403

REVISED 12-96

App. 71431

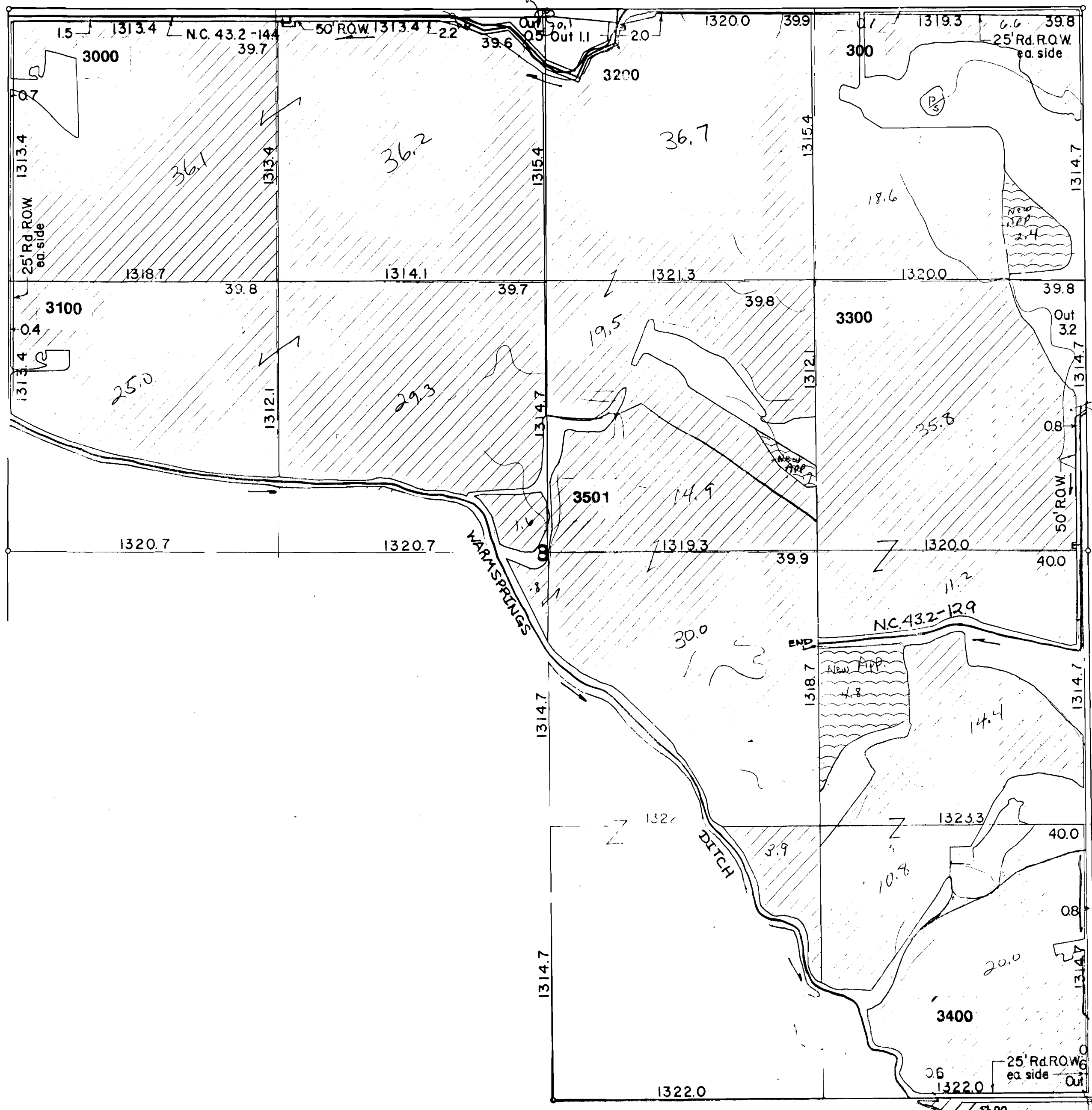
RECEIVED

JUL 23 1998

WATER RESOURCES DEPT.  
SALEM, OREGON

187 D

OWYHEE IRRIGATION DISTRICT



↑  
 N  
 SCALE: 1" = 400'  
 [Diagonal Lines] = Permit #8171  
 [Wavy Lines] = Application S-71431  
 7.9 acres

SEC. 8 - T. 18S. - R. 45E. - W.M.  
 48-102-1404  
 SEC. 17 - T. 18 - R. 45E

REVISED 12-96

RECEIVED

JUL 23 1998

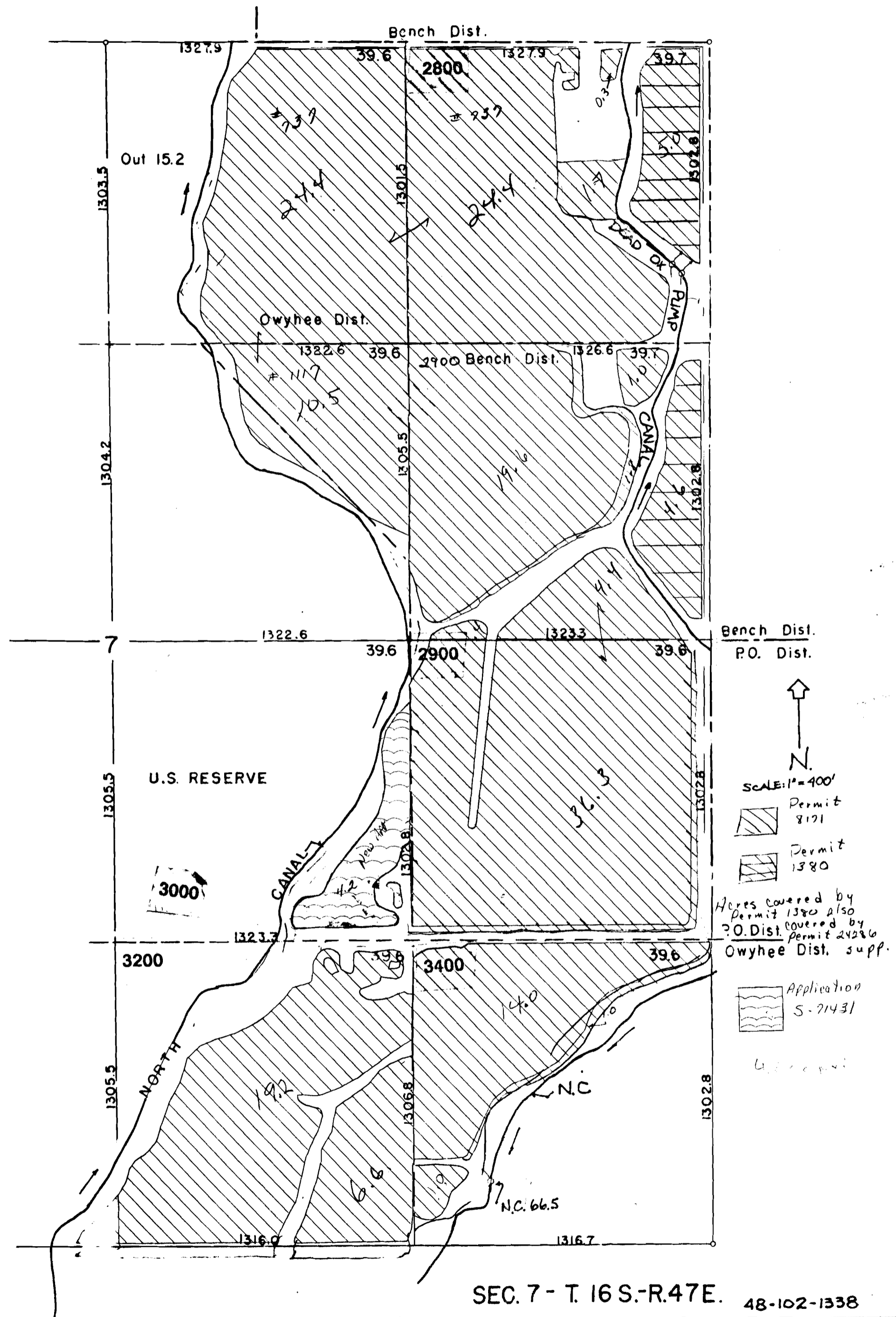
WATER RESOURCES DEPT.  
SALEM, OREGON

187 D

App. 71431



# OWYHEE IRRIGATION DISTRICT



**RECEIVED**

JUL 23 1998

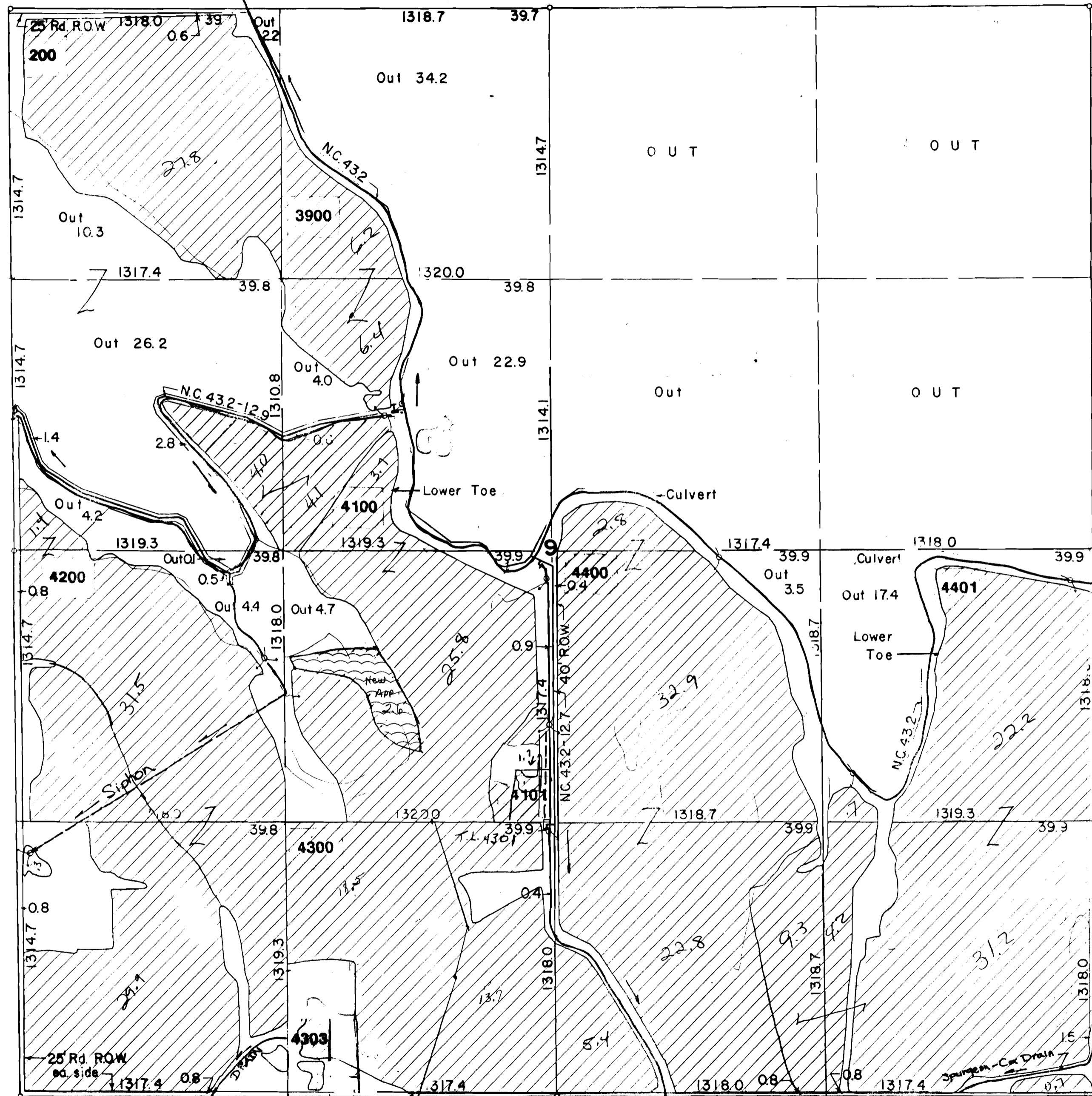
WATER RESOURCES DEPT.  
SALEM, OREGON

REVISED 12-96

187G

App. 71431

# OWYHEE IRRIGATION DISTRICT



↑  
N

SCALE: 1" = 400'

▨ = Permit #8171

⊃ = Application #S. 71431

SEC. 9 - T. 18S. - R. 45E. - W. M.

48-102-1405

REVISED 12-96

RECEIVED  
 JUL 23 1998  
 WATER RESOURCES DEPT.  
 SALEM, OREGON

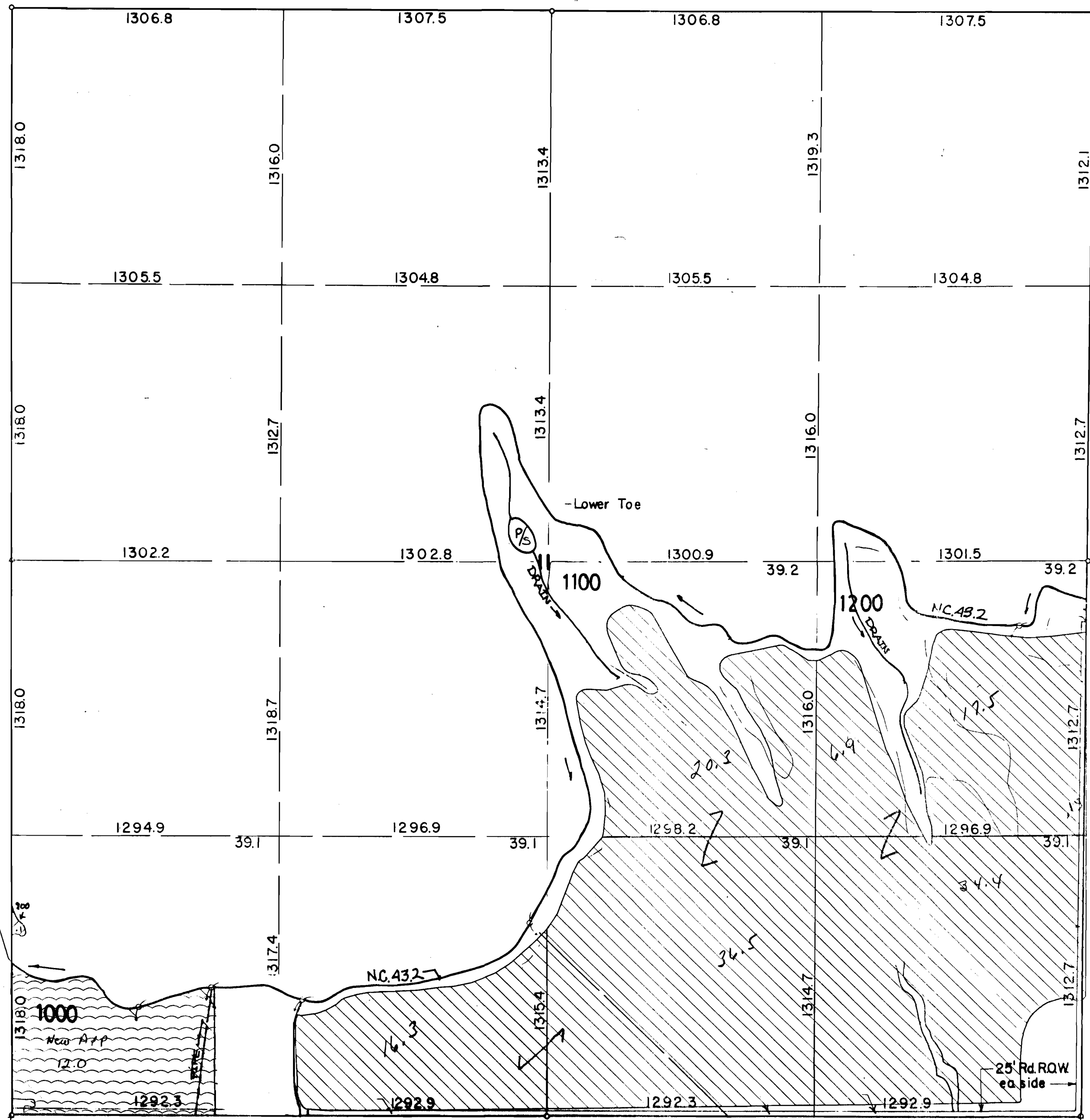
187D

App. 71431





# OWYHEE IRRIGATION DISTRICT



SCALE: 1" = 400'  
N  
- Permit #8171  
Application #5-71431

SEC. II - T.18S. - R.45E - W.M. 48-102-1407

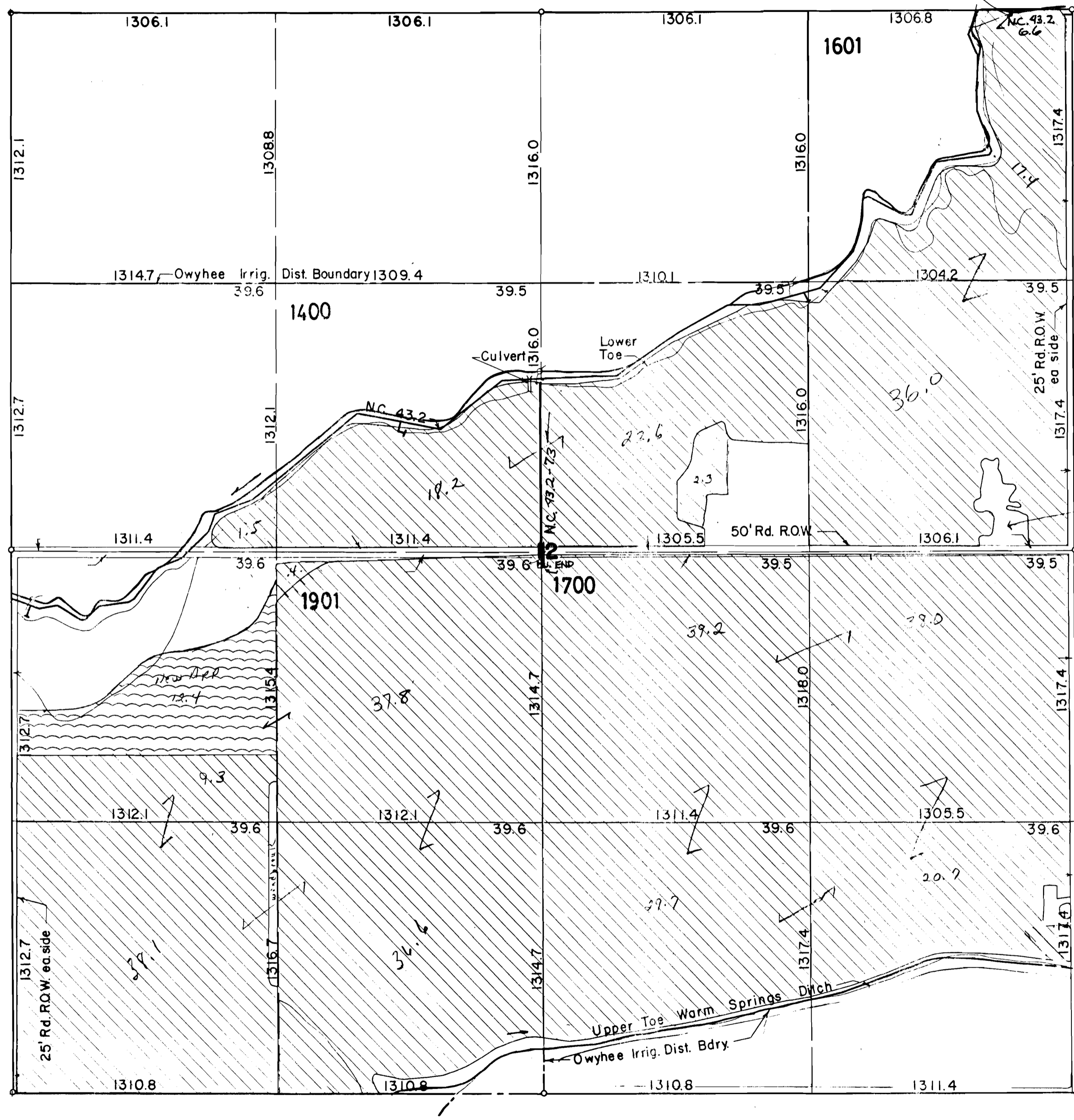
REVISED 12-96

RECEIVED  
JUL 23 1998  
WATER RESOURCES DEPT.  
SALEM, OREGON

187D

App. 71431

# OWYHEE IRRIGATION DISTRICT



SEC. 12 - T.18S. - R.45E. - W.M. 48-102-1408

REVISED 12-96

RECEIVED  
JUL 23 1998  
WATER RESOURCES DEPT.  
SALEM, OREGON

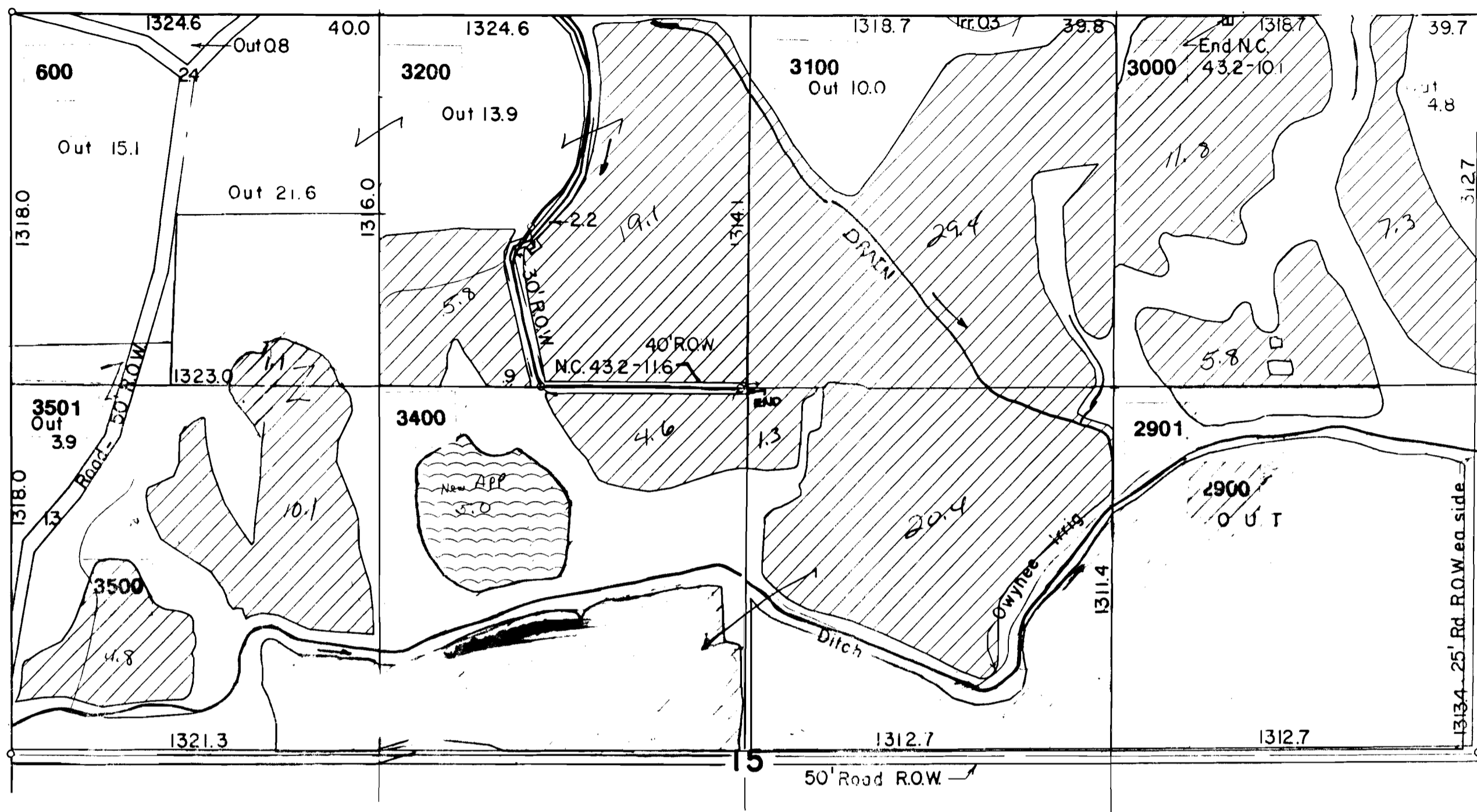
App. 71431

187D





# OWYHEE IRRIGATION DISTRICT



↑  
N

SCALE: 1" = 400'

= Permit #8171

= Application #S-71431

Sac

SEC. 15 - T. 18 S. - R. 45 E. - W.M. 48-102-1411

REVISED 12-96

**RECEIVED**  
 JUL 23 1998  
 WATER RESOURCES DEPT.  
 SALEM, OREGON

187 E

App. 71431

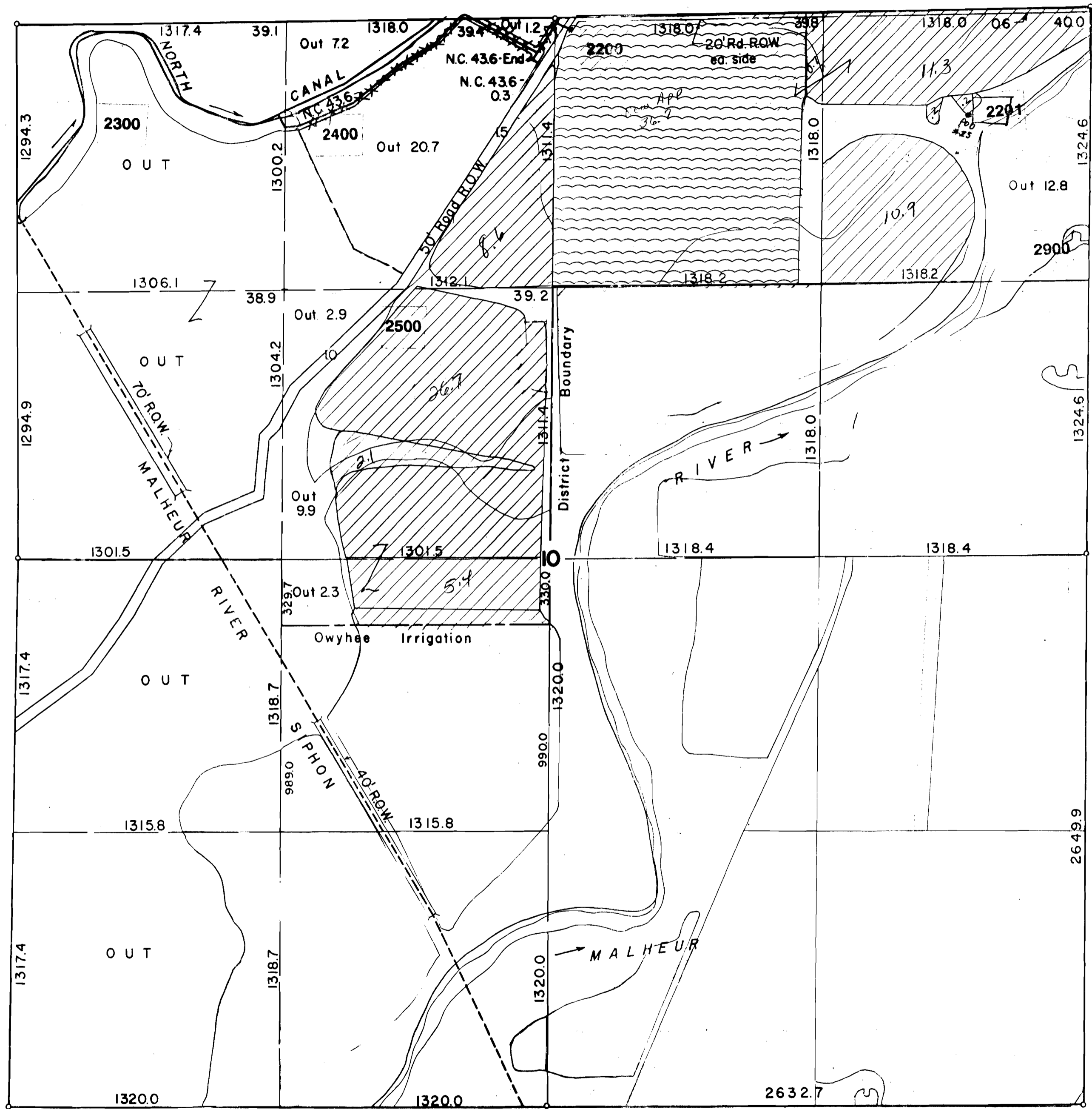








# OWYHEE IRRIGATION DISTRICT



↑  
N

SCALE: 1" = 400'

▨ = Permit #8171

▤ = Application #5-71431

cc. To: [unclear]

SEC. 10-T. 18 S.-R. 46 E.-W. M.

48-102-1422

REVISED 12-96

**RECEIVED**

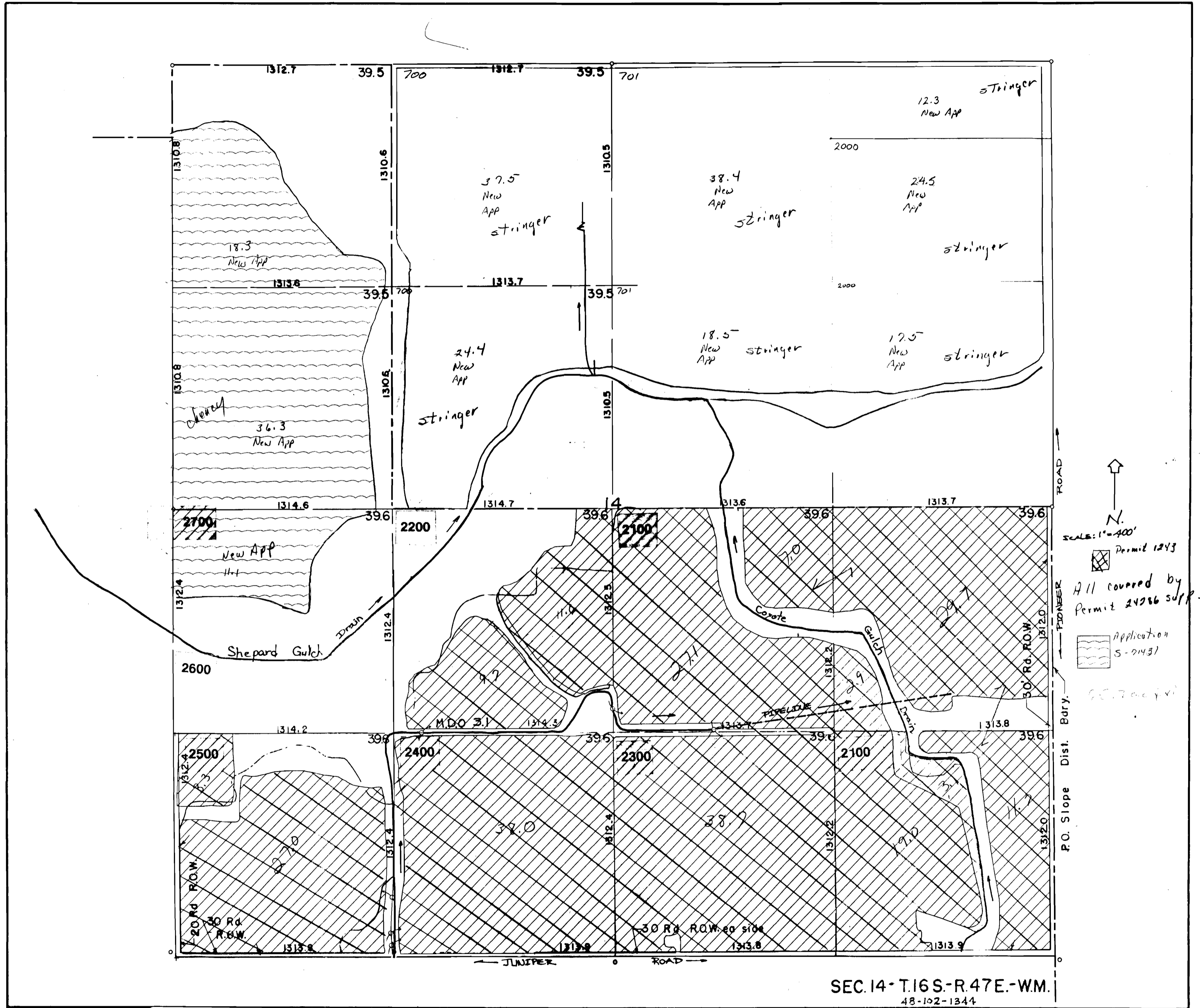
JUL 23 1998

WATER RESOURCES DEPT.  
SALEM, OREGON

187H

App. 71431

# OWYHEE IRRIGATION DISTRICT



N.

SCALE: 1"=400'

Permit 1243

All covered by Permit 24986 supp.

Application S-71431

SEC. 14-T.16S-R.47E-W.M.  
48-102-1344

REVISED 12-96

**RECEIVED**

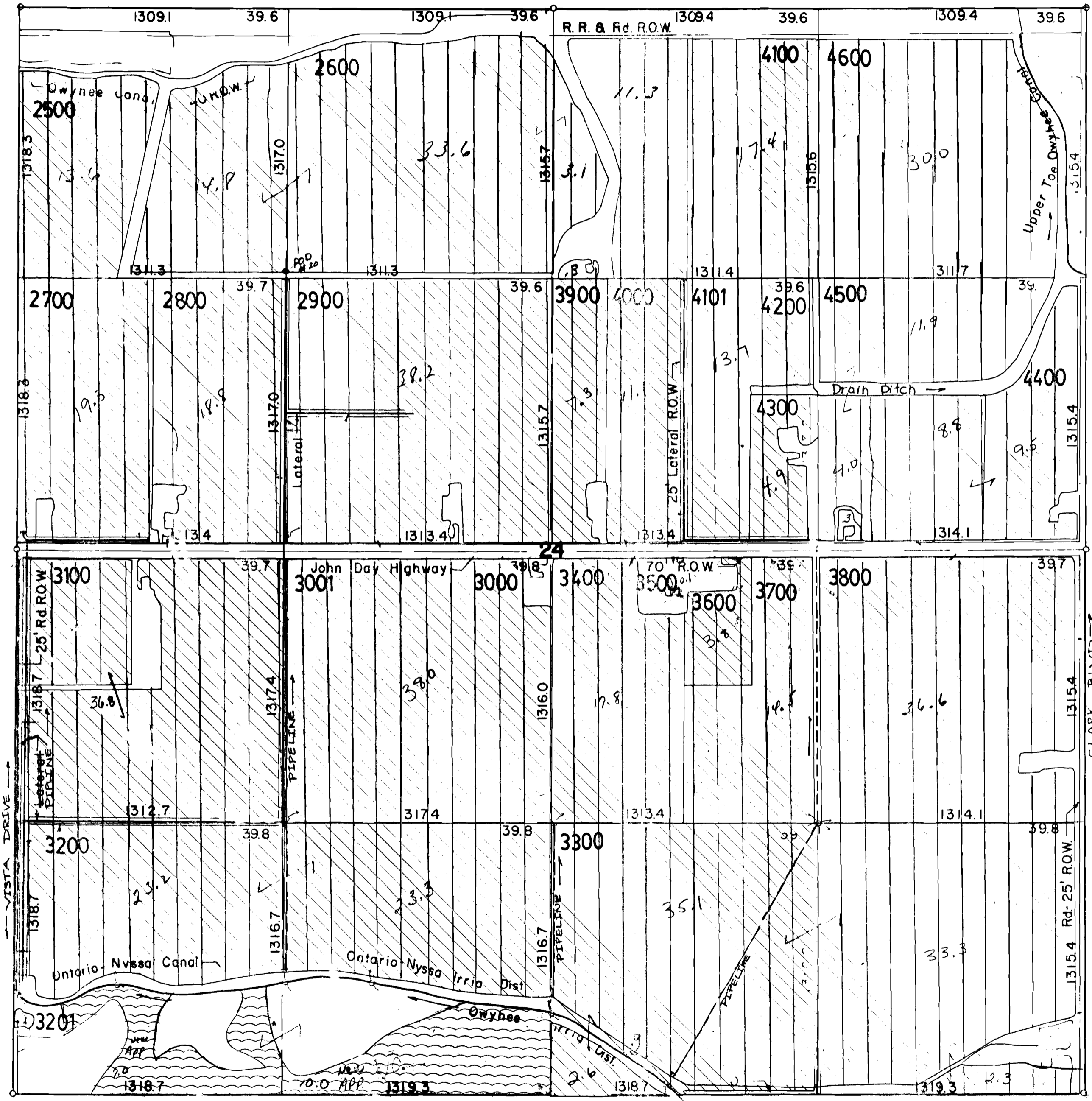
JUL 23 1998  
WATER RESOURCES DEPT.  
SALEM, OREGON

1876

App. 71431



# OWYHEE IRRIGATION DISTRICT



**SEC. 24 - T. 18S. - R. 46E. - W. M.**

48-102-1429

REVISED 12-96

**RECEIVED**  
 JUL 23 1998  
 WATER RESOURCES DEPT.  
 SALEM, OREGON

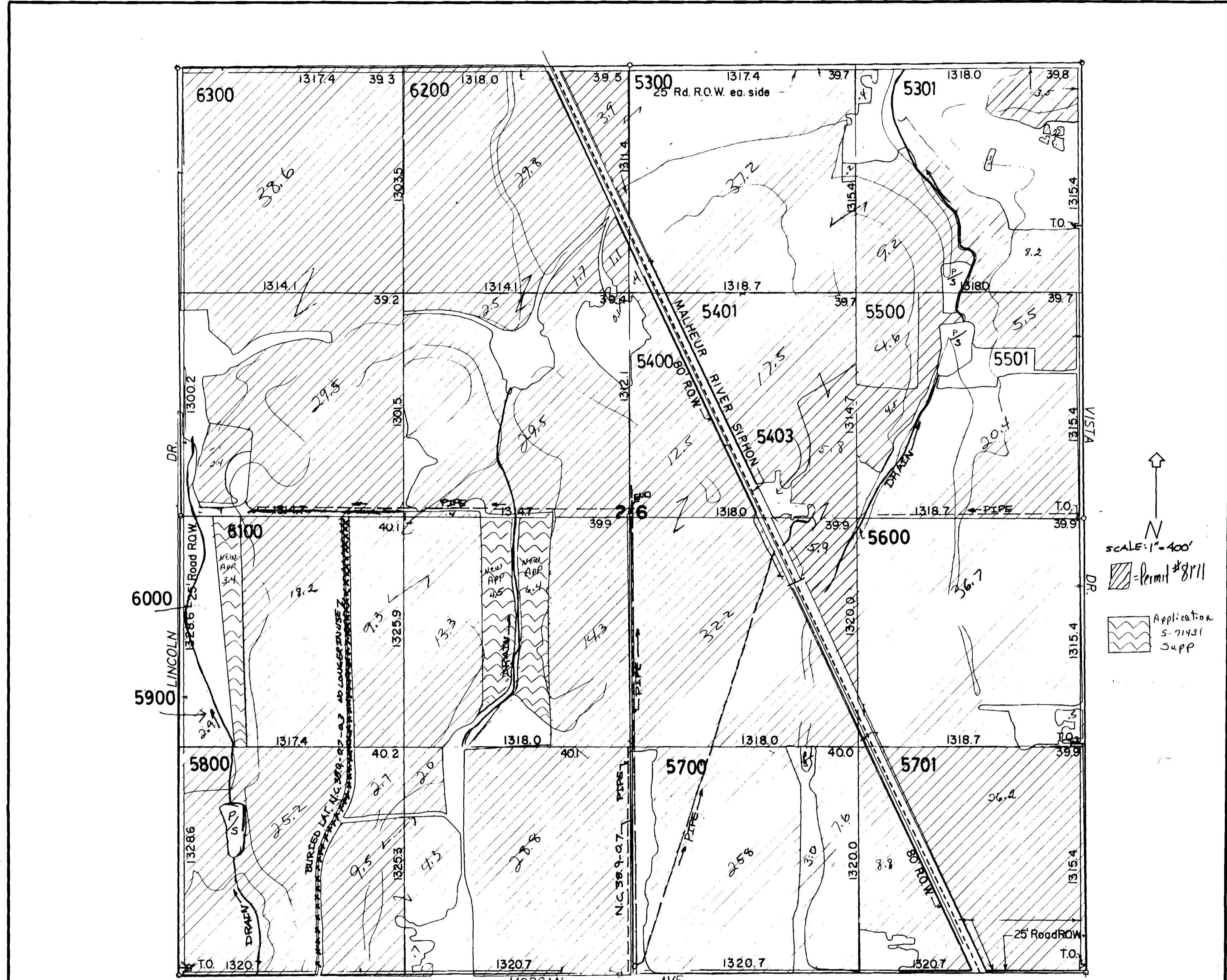
187H

App. 71431

# OWYHEE IRRIGATION DISTRICT

**RECEIVED**

OCT 19 1998  
 WATER RESOURCES DEPT.  
 SALEM, OREGON



↑  
N

SCALE: 1" = 400'

= Permit #8111

Application  
 S-71431  
 Supp

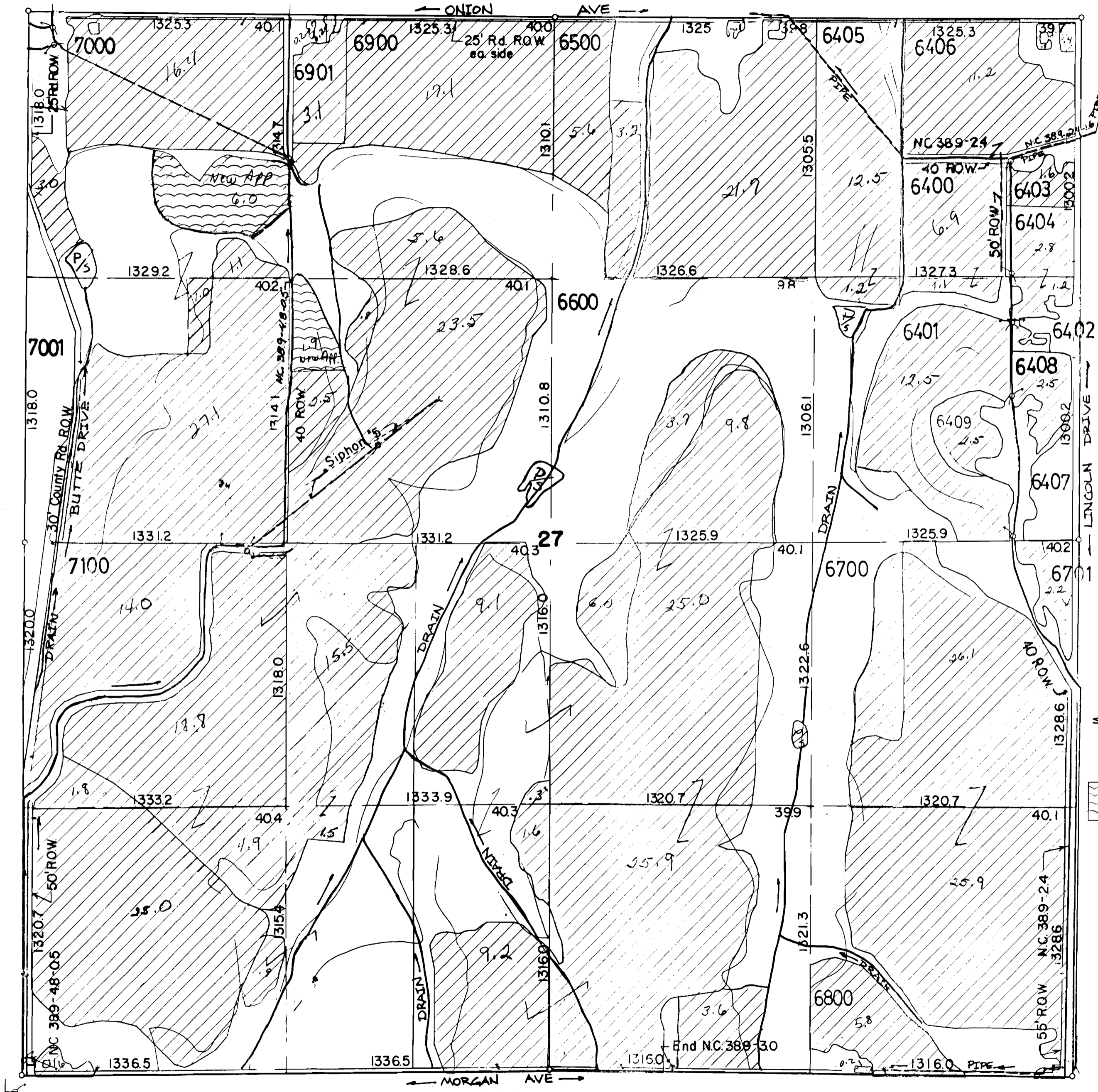
SEC. 26 - T. 18 S. - R. 46 E. - W. M. 45-102-1431

187A

REVISED 12-96

App. 71431

# OWYHEE IRRIGATION DISTRICT



↑  
N  
SCALE: 1"=400'

▨ = Permit #8171  
 ~~~~~ = Application #5-71431  
 7.9 acres

SEC. 27 - T. 18S. - R. 46E. - W.M. 48-102-1414

REVISED 12-96

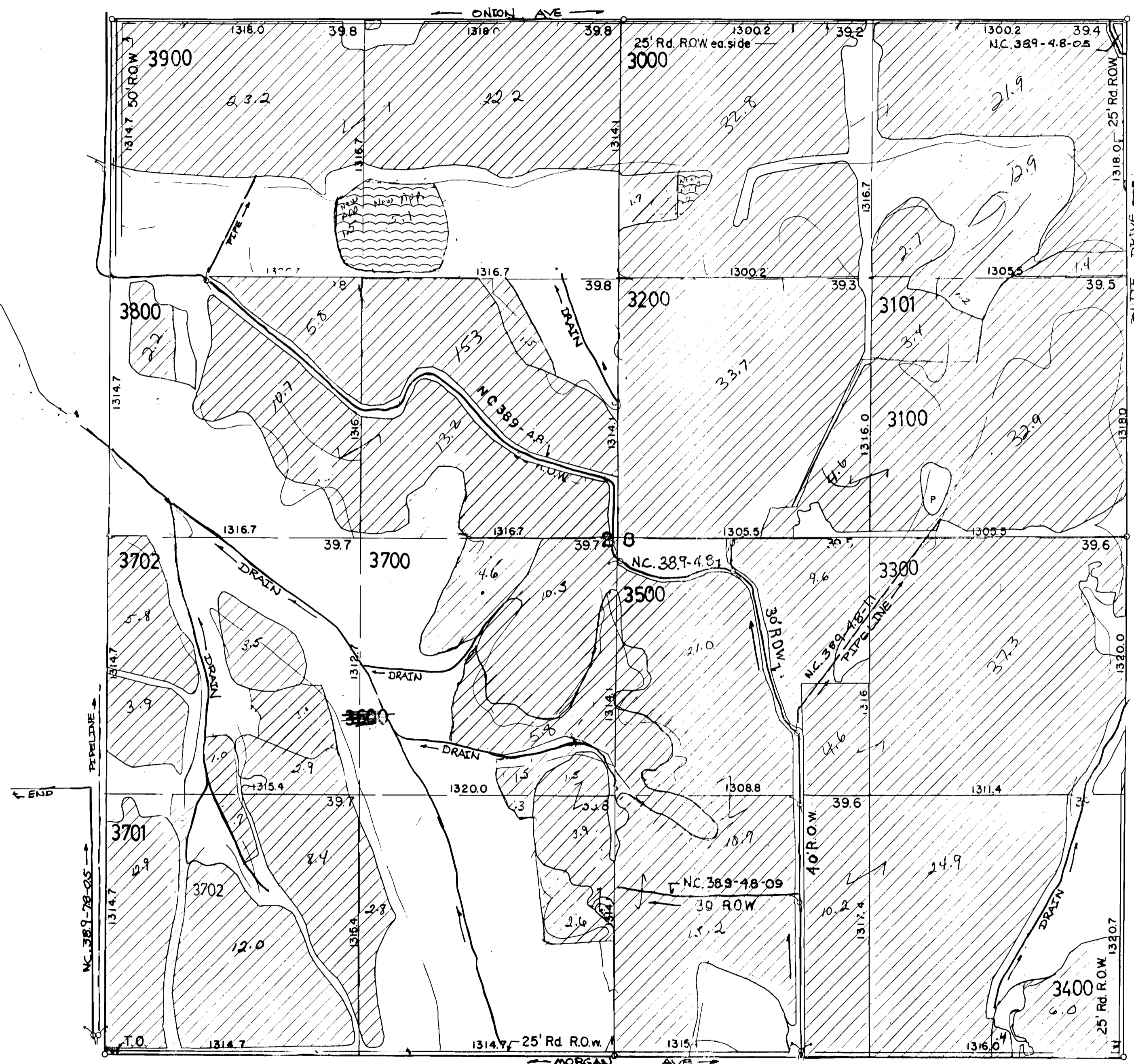
**RECEIVED**  
 JUL 23 1998  
 WATER RESOURCES DEPT.  
 SALEM, OREGON

187H

App. 71431



# OWYHEE IRRIGATION DISTRICT



↑  
N

SCALE: 1" = 400'

▨ = Permit # 8171

〰 = Application # 571431

7.5 ac +/-

SEC. 28 - T. 18 S. - R. 46 E. - W. M. 43-102-1432

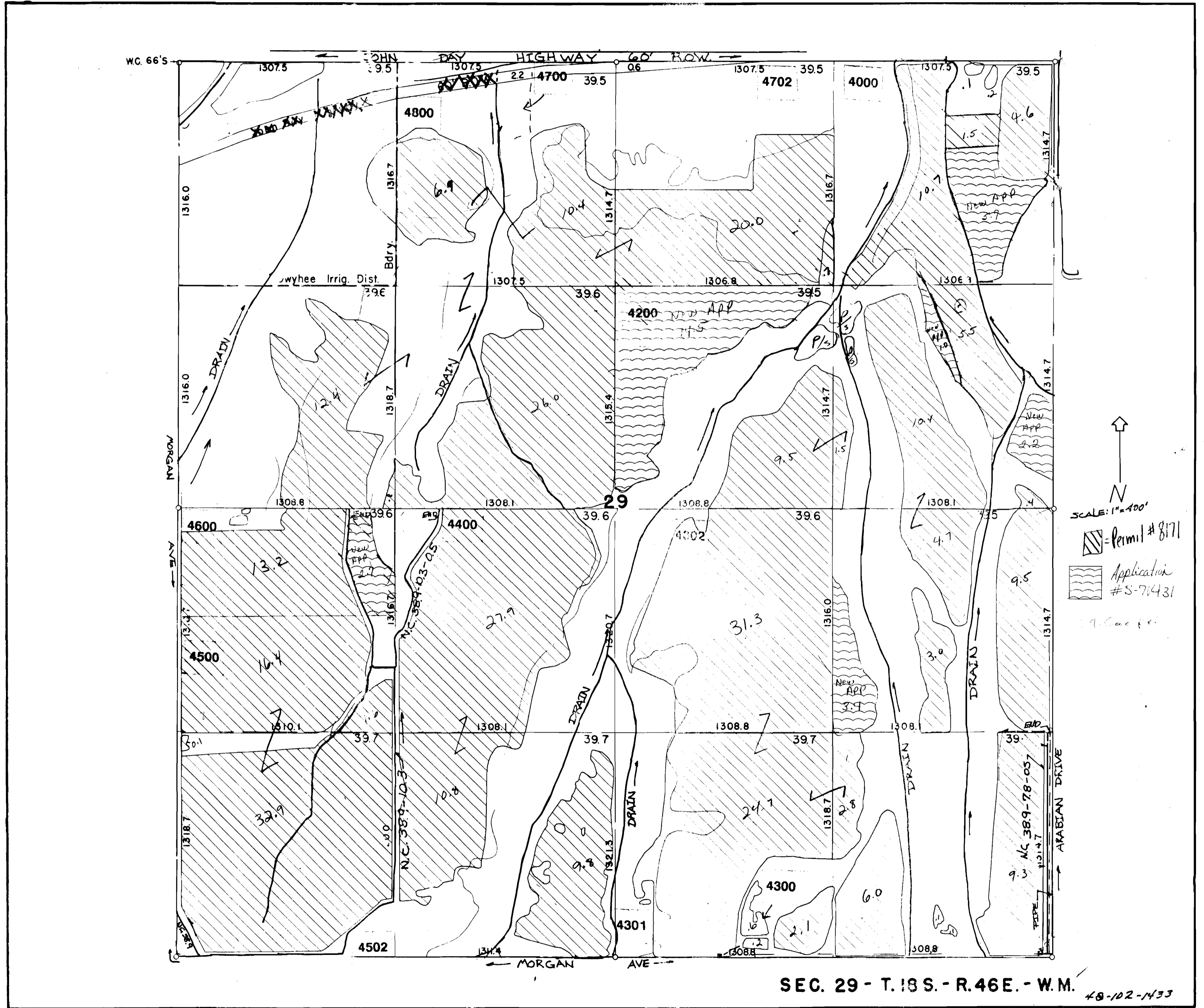
REVISED 12-96

RECEIVED  
 JUL 23 1998  
 WATER RESOURCES DEPT.  
 SALEM, OREGON

187H

App. 71431

# OWYHEE IRRIGATION DISTRICT



REVISED 12-96

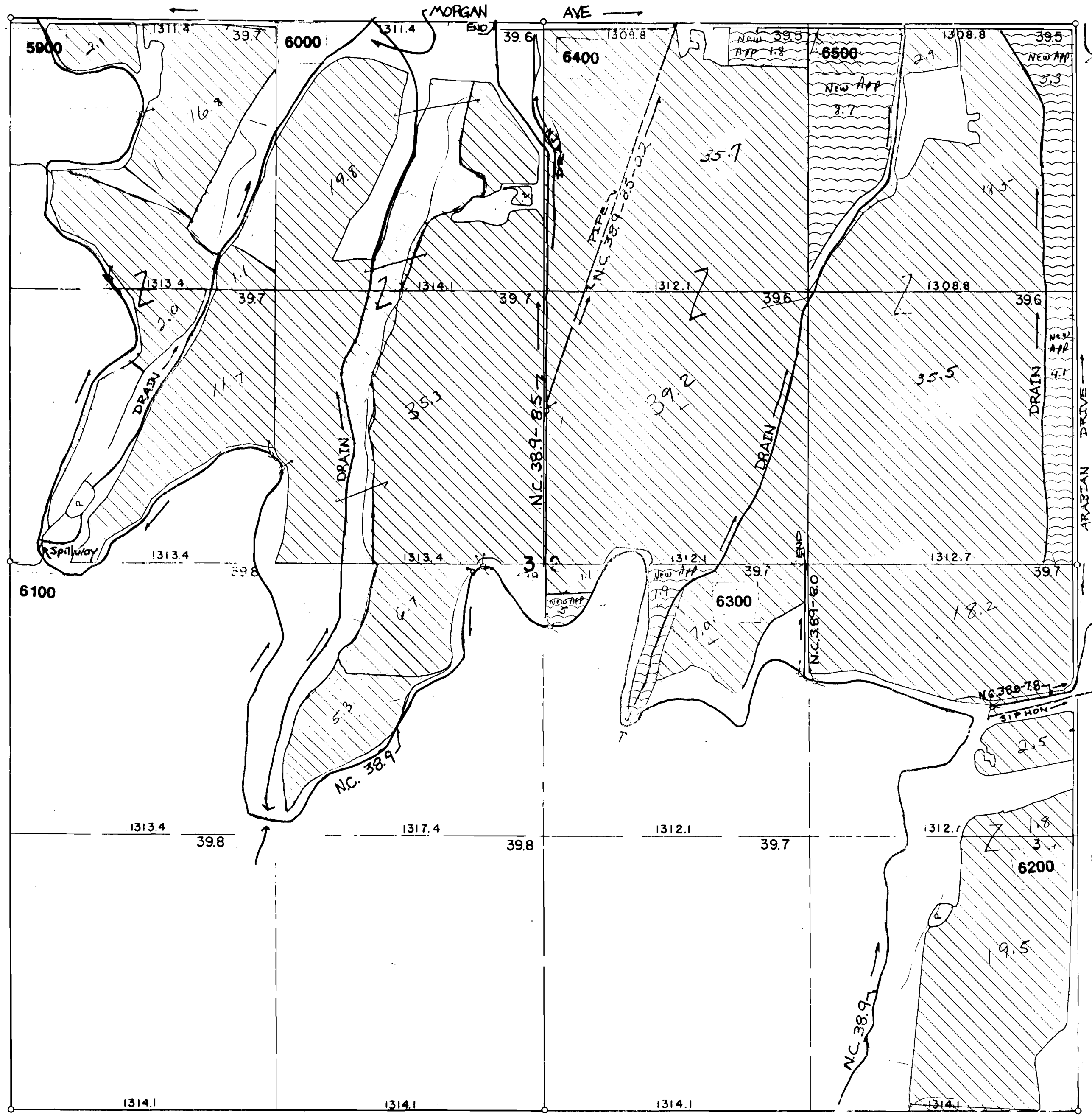
**RECEIVED**  
 JUL 23 1998  
 WATER RESOURCES DEPT.  
 SALEM, OREGON


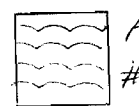
187 H

App. 71431



# OWYHEE IRRIGATION DISTRICT



 = Permit #8171  
 Application #5-71431  
 27.3 ac.

SEC. 32 - T. 10S. - R. 46E. - W.M.  
 48-102-1435

REVISED 12-96

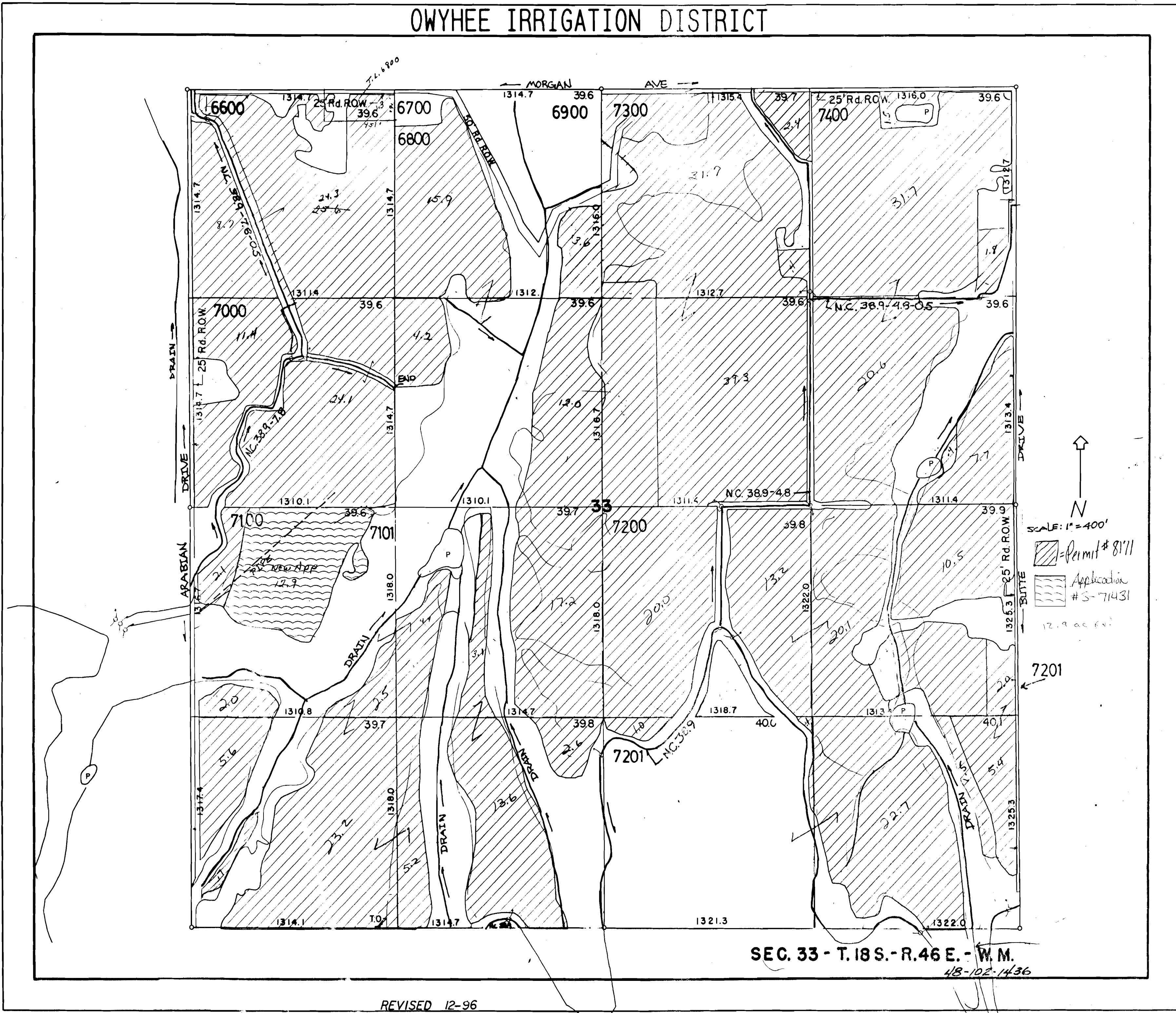
**RECEIVED**  
 JUL 23 1998  
 WATER RESOURCES DEPT.  
 SALEM, OREGON

187H

APP 71431



OWYHEE IRRIGATION DISTRICT



N  
 SCALE: 1" = 400'  
 [Diagonal lines] = Permit # 8171  
 [Wavy lines] = Application # S-71431  
 12.3 ac. Ex.

SEC. 33 - T. 18S. - R. 46 E. - W. M.  
 48-102-1436

REVISED 12-96

RECEIVED

JUL 23 1998

WATER RESOURCES DEPT.  
 SALEM, OREGON

187c

App. 71431

OWYHEE IRRIGATION DISTRICT



N  
 SCALE: 1"=400'  
 [Hatched Box] = Permit #8171  
 [Wavy Box] = Application #S-71431  
 72000

SEC. 34 - T.18S. - R.46E. - W. M. 48-102-1437

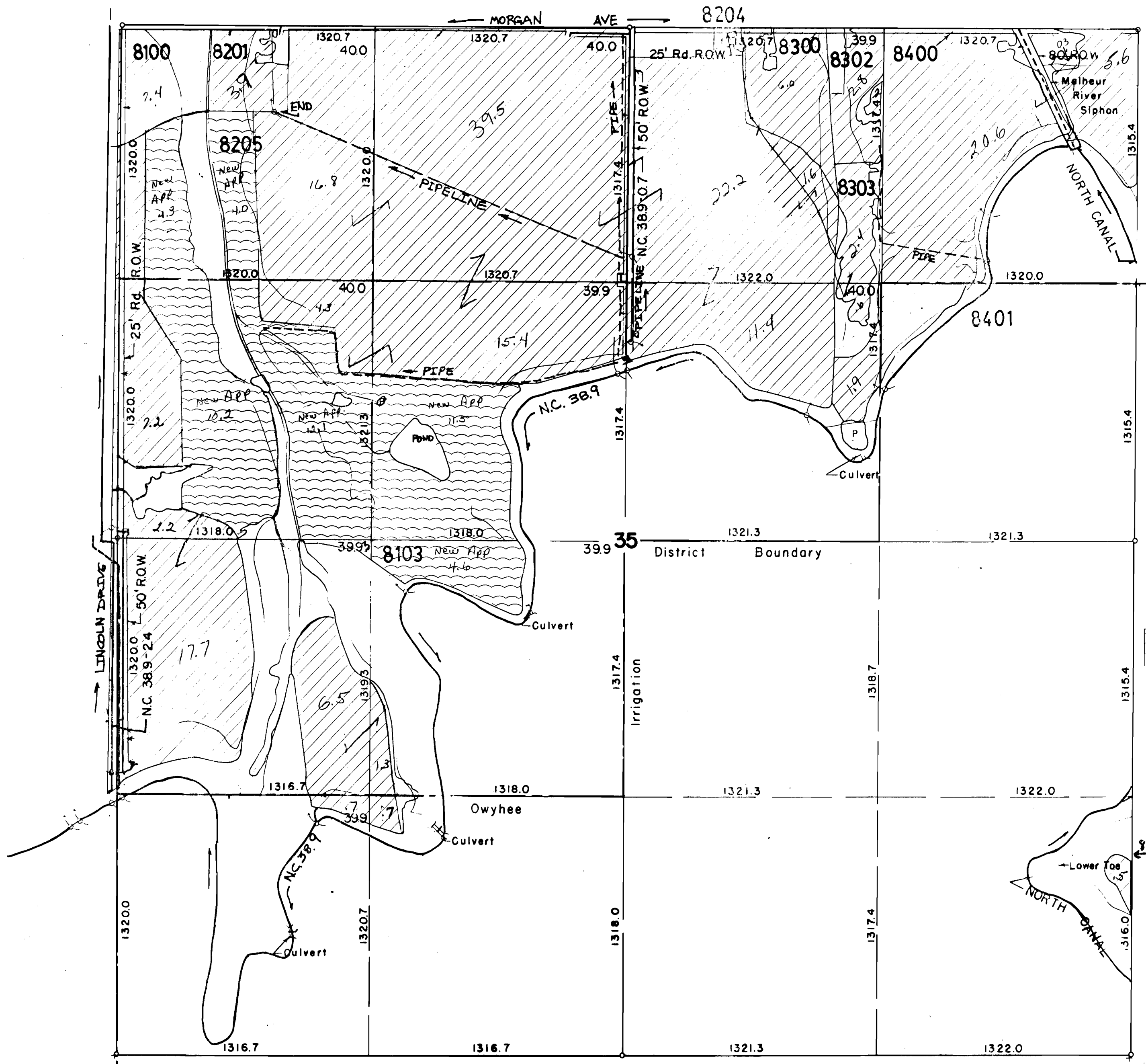
REVISED 12-96

RECEIVED  
 JUL 23 1998  
 WATER RESOURCES DEPT.  
 SALEM, OREGON

187c

App. 71431

# OWYHEE IRRIGATION DISTRICT



↑  
N

SCALE: 1" = 400'

▨ = Permit #8171

▤ = Application #S-71431

48-102-1438

SEC. 35-T. 18S.-R. 46 E. - W.M.

REVISED 12-96

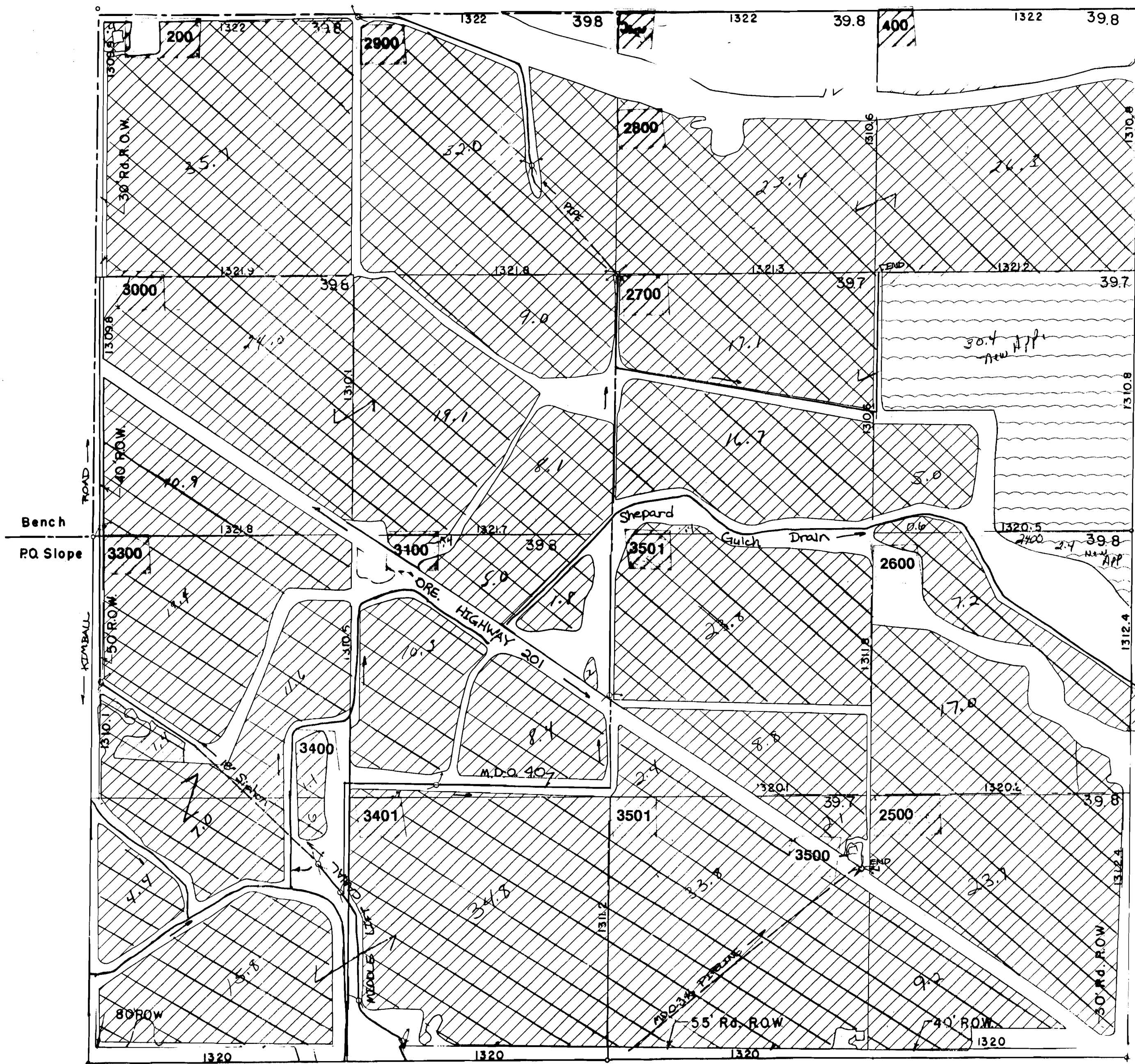
App. 71431

**RECEIVED**  
 JUL 23 1998  
 WATER RESOURCES DEPT.  
 SALEM, OREGON

187B



OWYHEE IRRIGATION DISTRICT



↑  
 N  
 SCALE: 1"=400'  
 [Hatched Box] Permit 1243  
 [Wavy Line Box] All covered by Permit 24286 SUPP Application 5-71431  
 32.9 acc.

SEC. 15 - T. 16 S. - R. 47 E. - W. M.  
48-102-1345

REVISED 12-96

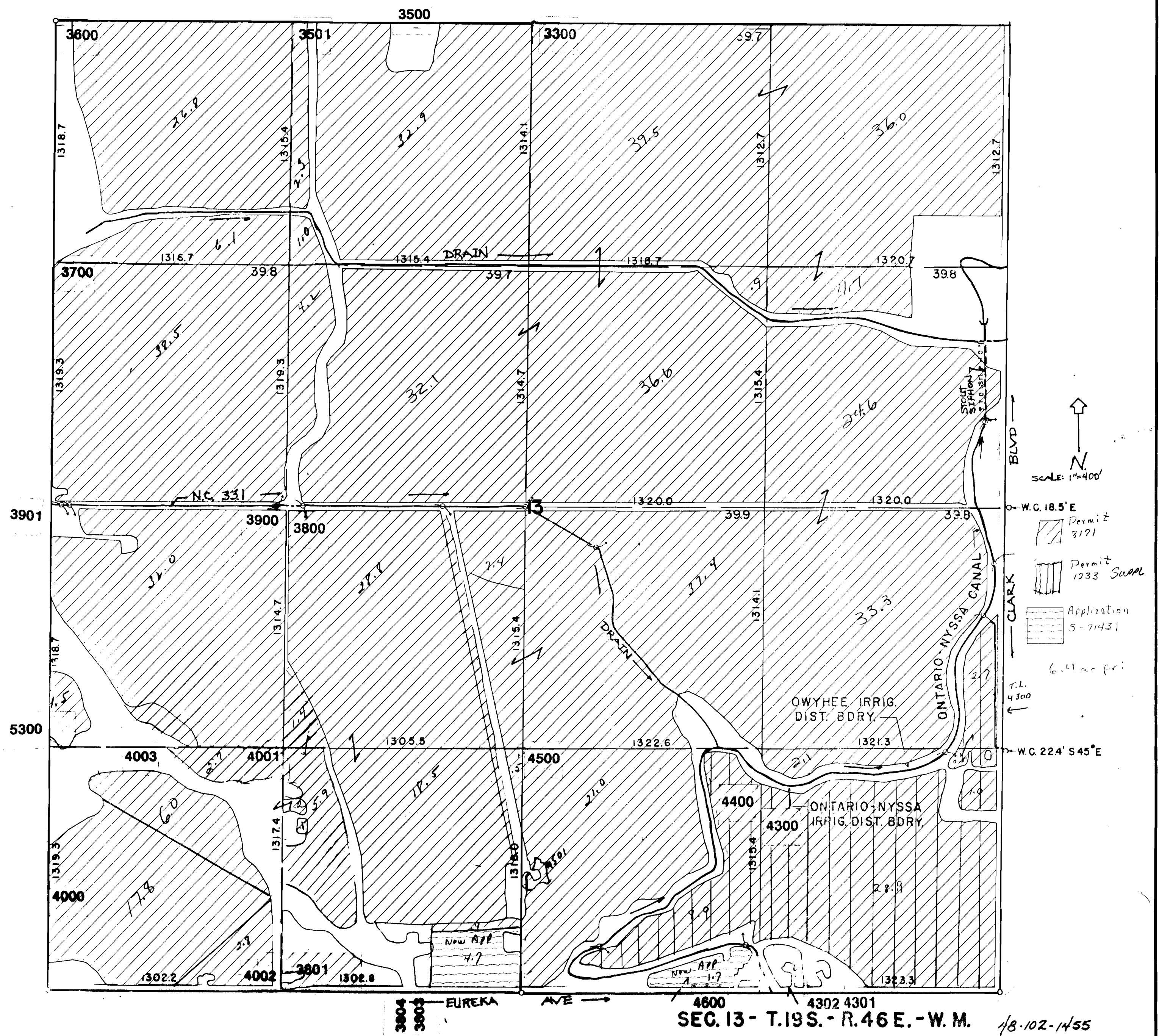
RECEIVED  
 JUL 23 1998  
 WATER RESOURCES DEPT.  
 SALEM, OREGON

187G

App. 71431



# OWYHEE IRRIGATION DISTRICT



**RECEIVED**  
 JUL 23 1998  
 WATER RESOURCES DEPT.  
 SALEM, OREGON

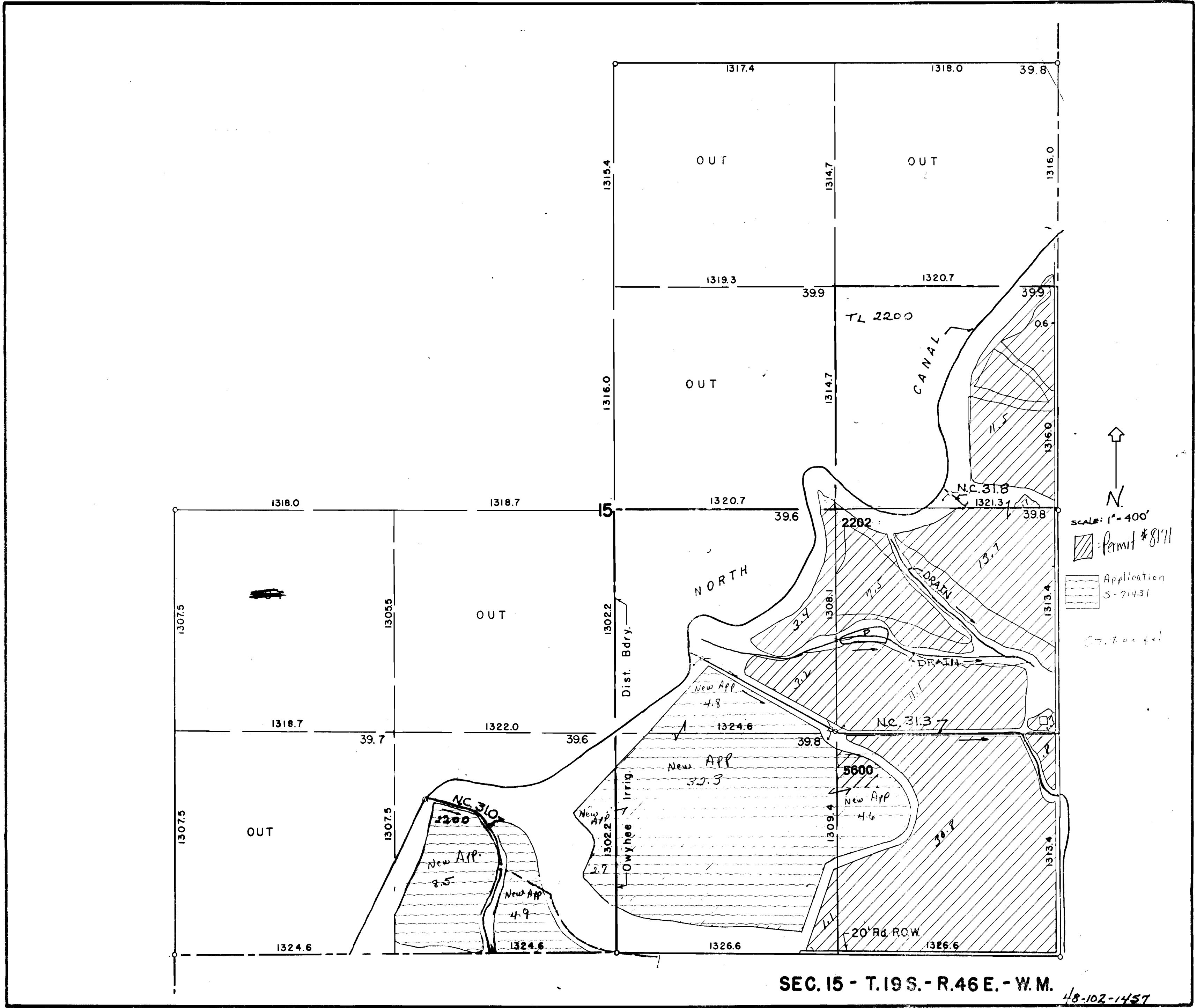
REVISED 12-96

187D

App. 71431



# OWYHEE IRRIGATION DISTRICT



REVISED 12-96

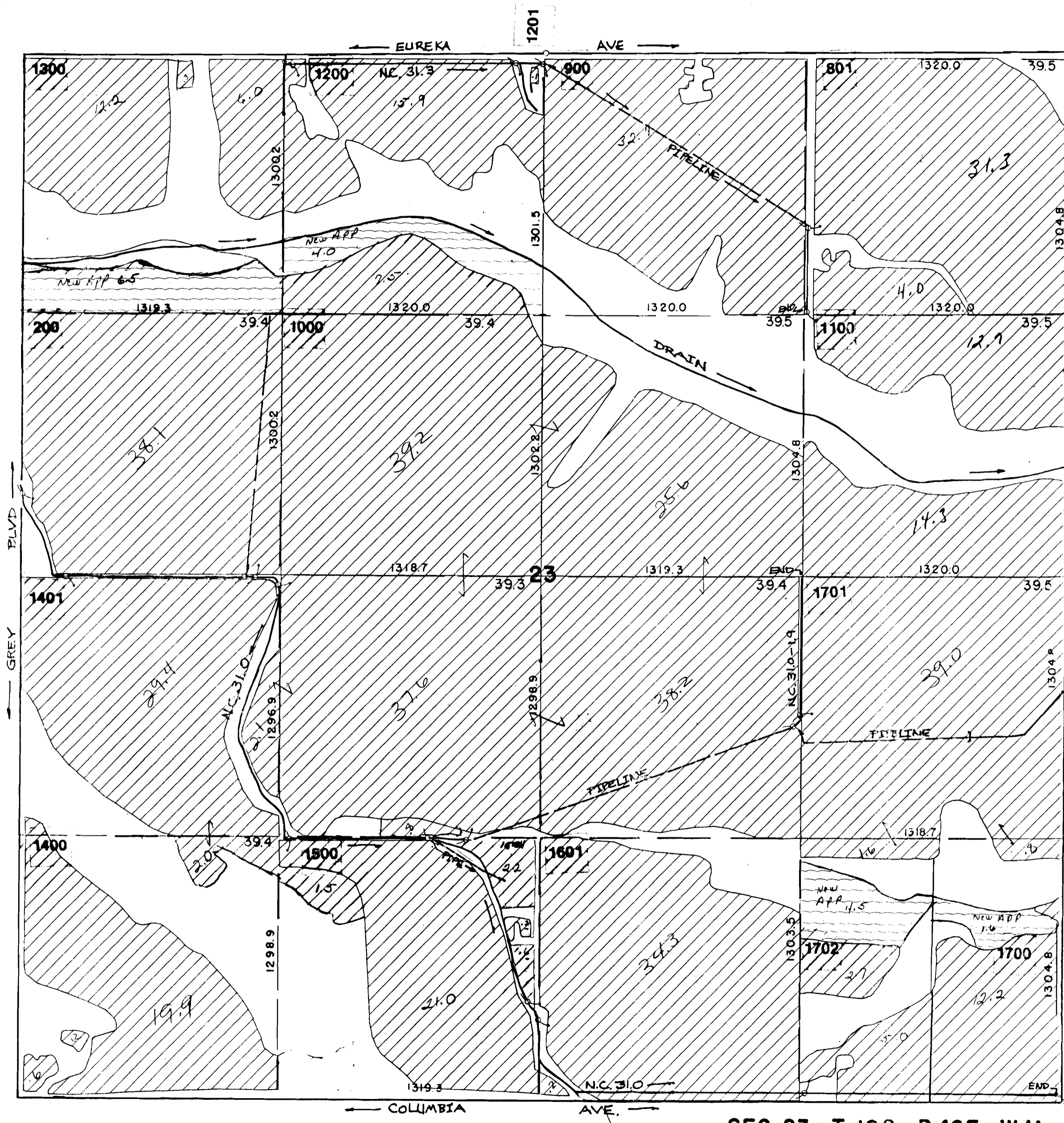
**RECEIVED**  
 JUL 23 1998  
 WATER RESOURCES DEPT.  
 SALEM, OREGON

187c

App. 71431



# OWYHEE IRRIGATION DISTRICT



↑  
N

SCALE: 1" = 400'

Permit 8171  
 Application 5-71431  
 10.6 ac ft.

SEC. 23 - T. 19S. - R.46E. - W.M. 48-102-1460

REVISED 12-96

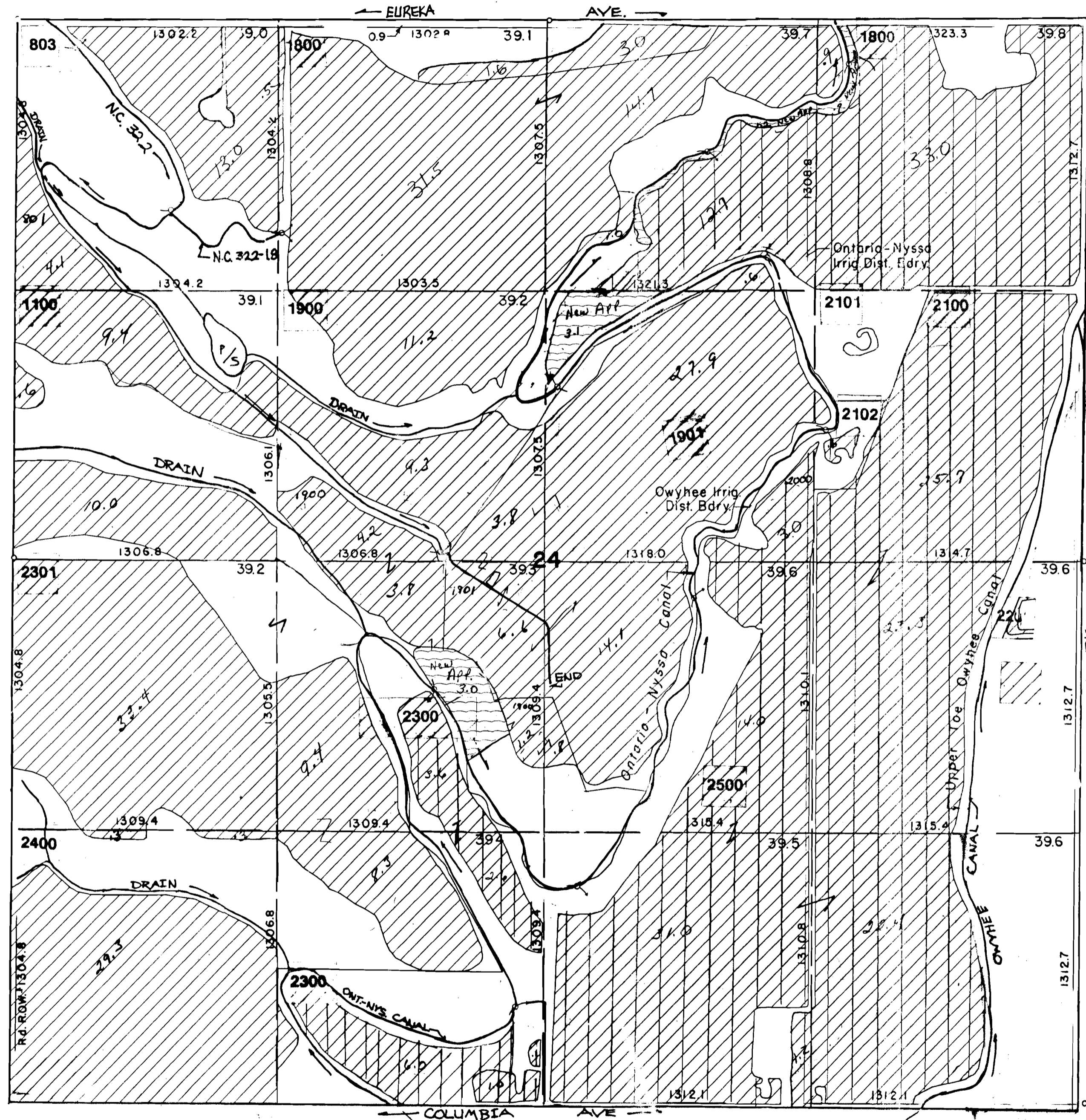
**RECEIVED**  
 JUL 23 1998  
 WATER RESOURCES DEPT.  
 SALEM, OREGON

187c

App. 71431



# OWYHEE IRRIGATION DISTRICT



CLARK BLVD

2207

206

2205

↑ N

SCALE: 1" = 400'

Permit 8171  
 Permit 1233  
 Application 5-71431

7. accpt

SEC. 24 - T. 19S. - R. 46E. - W. M. 48-102-1461

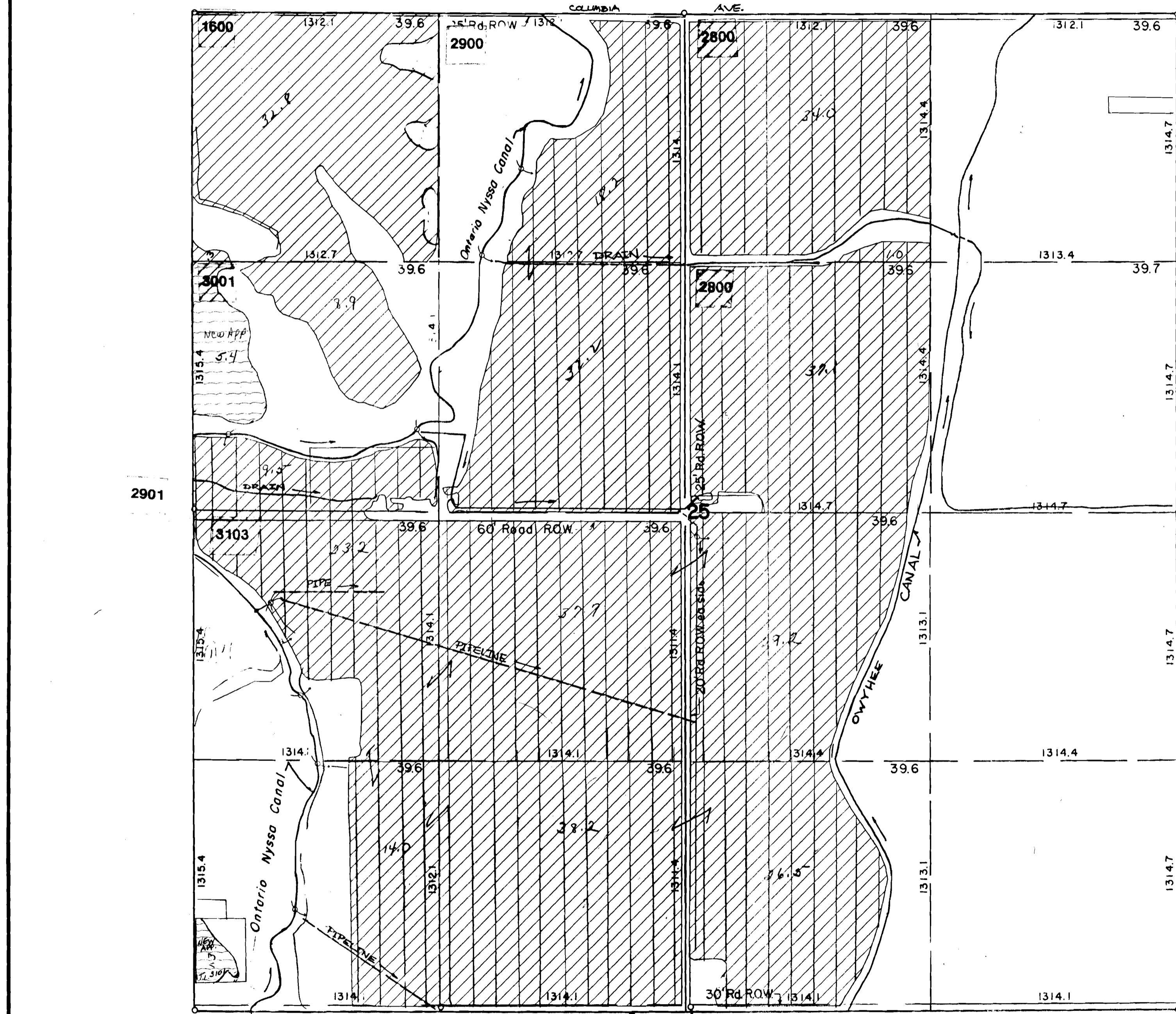
REVISED 12-96

**RECEIVED**  
 JUL 23 1998  
 WATER RESOURCES DEPT.  
 SALEM, OREGON

187B

App. 71431

# OWYHEE IRRIGATION DISTRICT



↑  
N

SCALE: 1"=400'

Permit 8171

Permit 1233

Application 5-71431

E. Jacfri

SEC. 25 - T. 19 S. - R. 46 E. - W. M. 48-102-1462

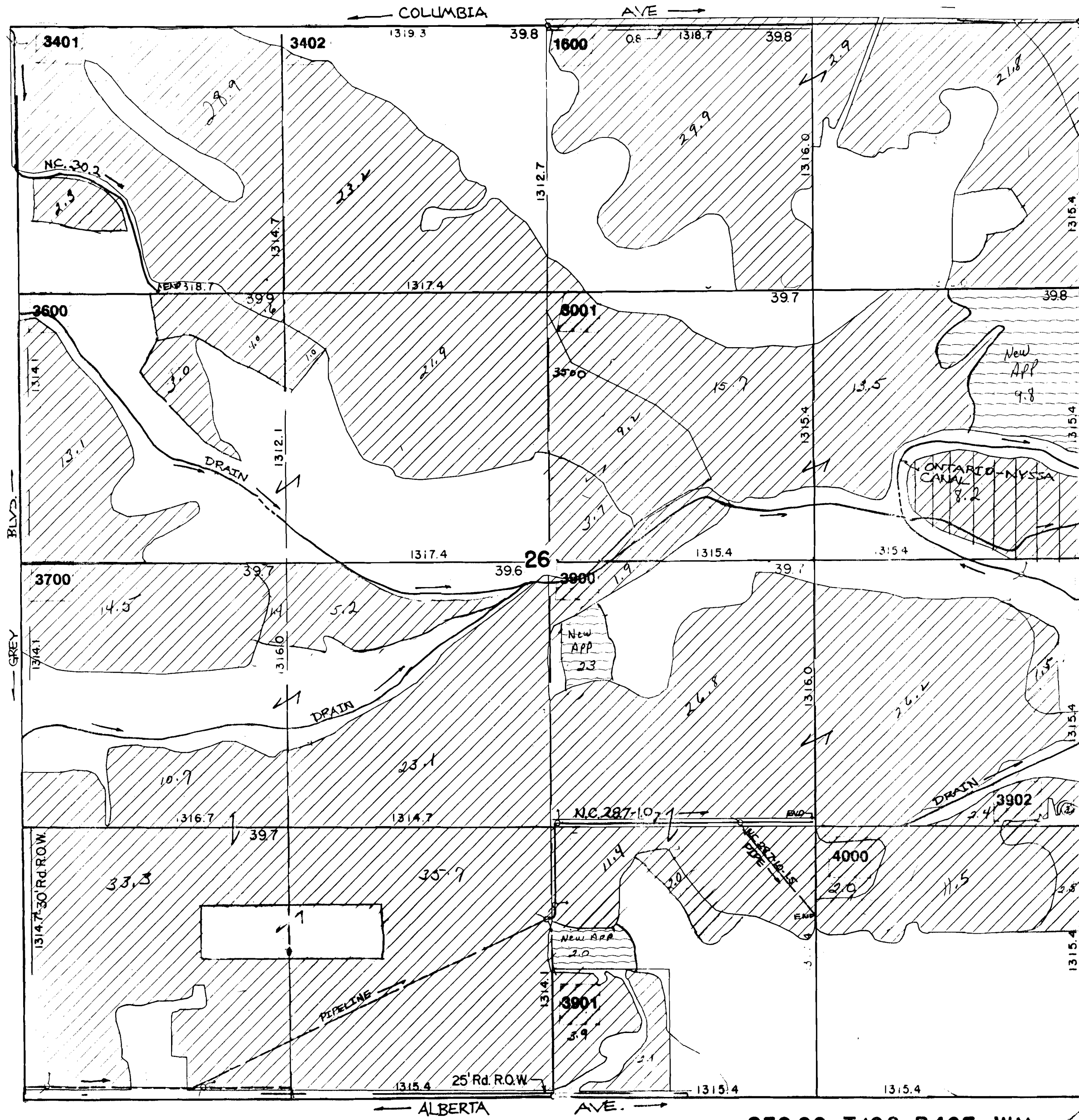
REVISED 12-96

RECEIVED  
 JUL 23 1998  
 WATER RESOURCES DEPT.  
 SALEM, OREGON

187B

App. 71431

# OWYHEE IRRIGATION DISTRICT



↑  
N

SCALE: 1"=400'

Permit 8171  
 Permit 1232  
 Application 5-71431

10.1 ac +/-

SEC. 26 - T. 19S. - R. 46E. - W.M. 48-102-1463

REVISED 12-96

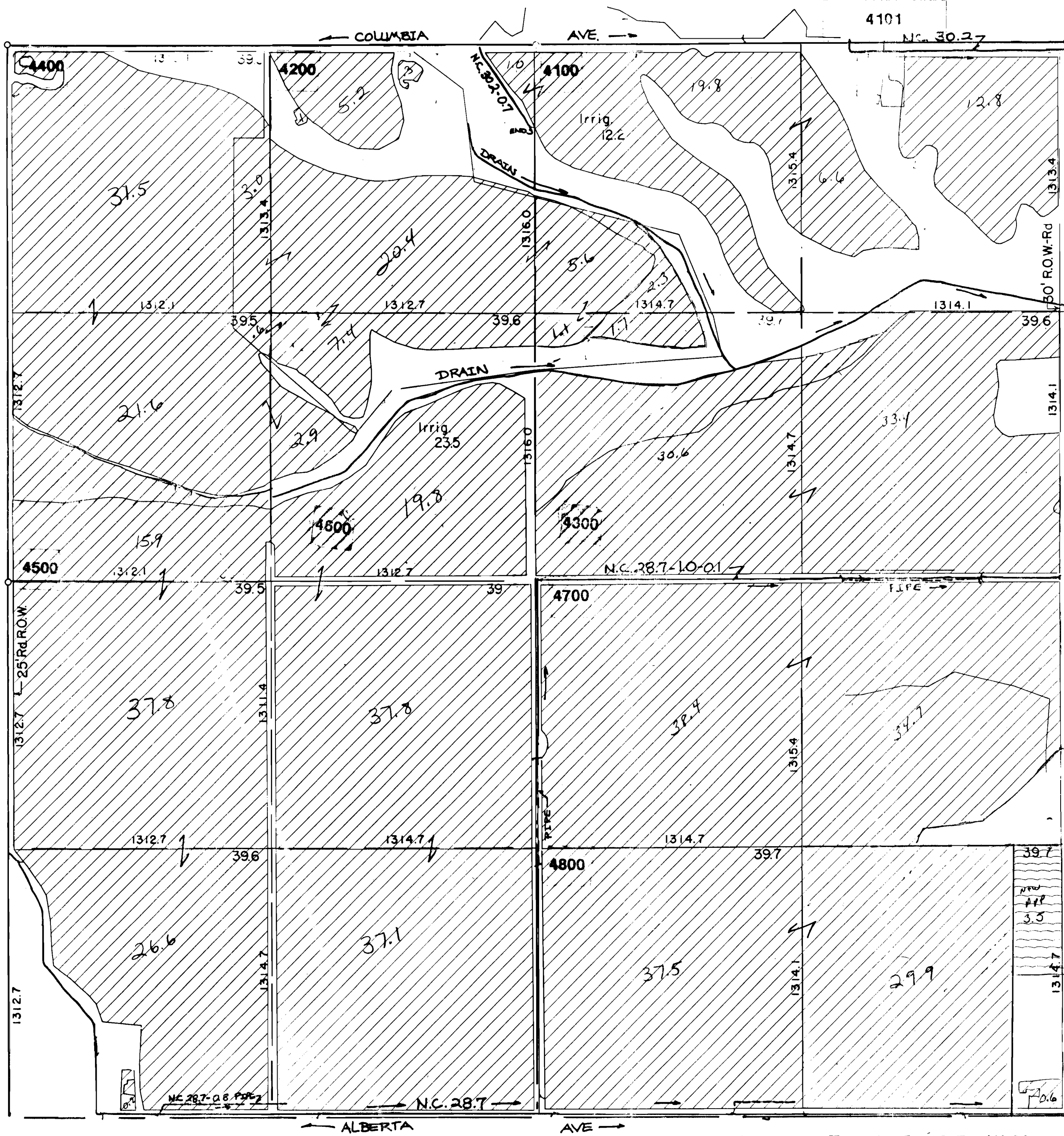
**RECEIVED**  
 JUL 23 1998  
 WATER RESOURCES DEPT.  
 SALEM, OREGON

187B

App. 71431



OWYHEE IRRIGATION DISTRICT



N  
 SCALE: 1"=400'  
 [Hatched Box] = Permit #8171  
 [Horizontal Line Box] = Application S-71431  
 [Dotted Box] = Vac Pr

SEC. 27-T.19S.-R.46E.-W.M.  
 48-102-1464

REVISED 12-96

RECEIVED  
 JUL 23 1998  
 WATER RESOURCES DEPT.  
 SALEM, OREGON

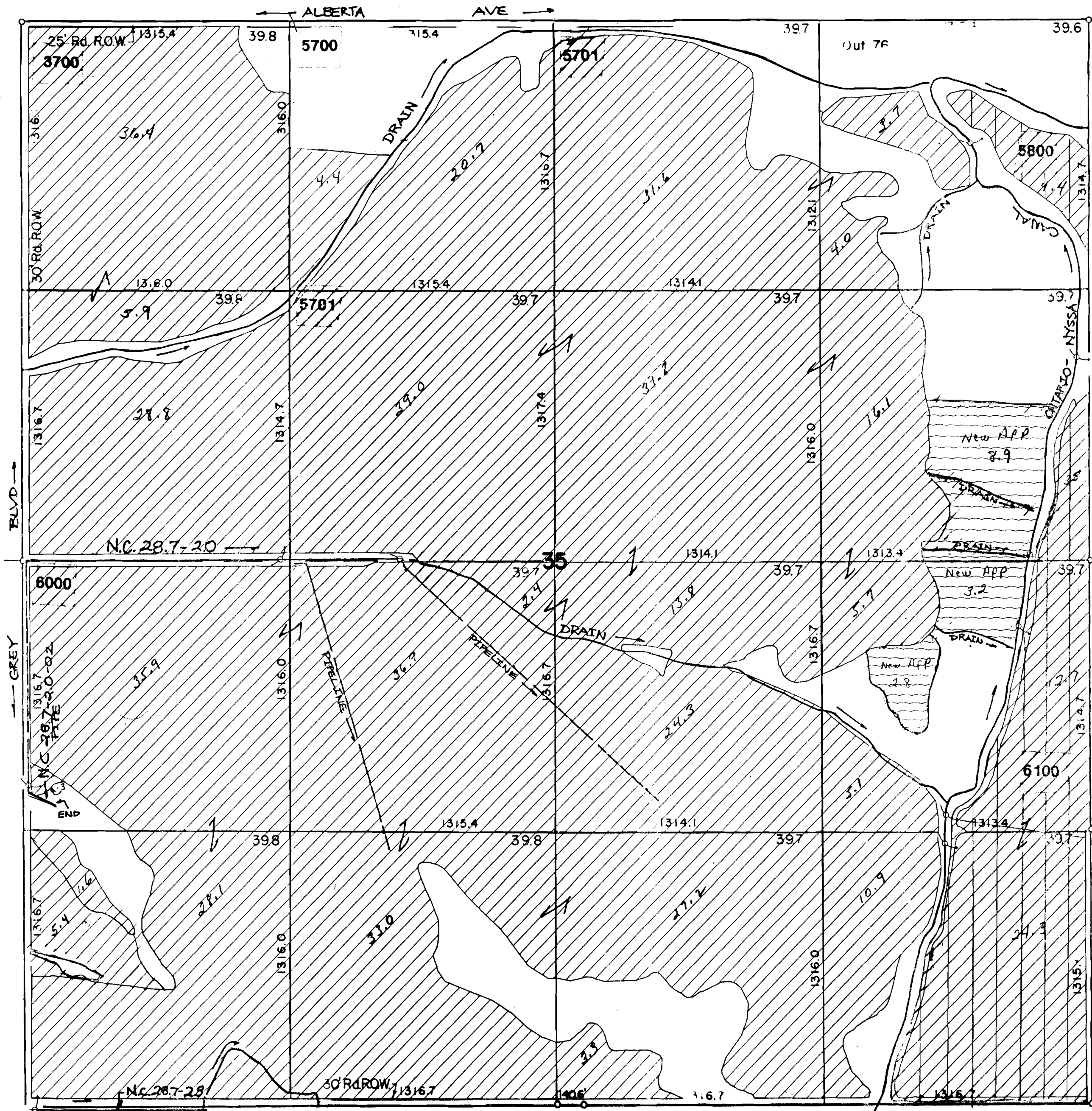
187c

App. 71431





# OWYHEE IRRIGATION DISTRICT



↑  
N

SCALE: 1" = 400'

- Permit 3171
- Permit 1233
- Application S-71431

14.9 ac ft

SEC. 35 - T.19S.-R.46E.- W.M. 48-102-1469

REVISED 12-96

**RECEIVED**  
 JUL 23 1998  
 WATER RESOURCES DEPT.  
 SALEM, OREGON

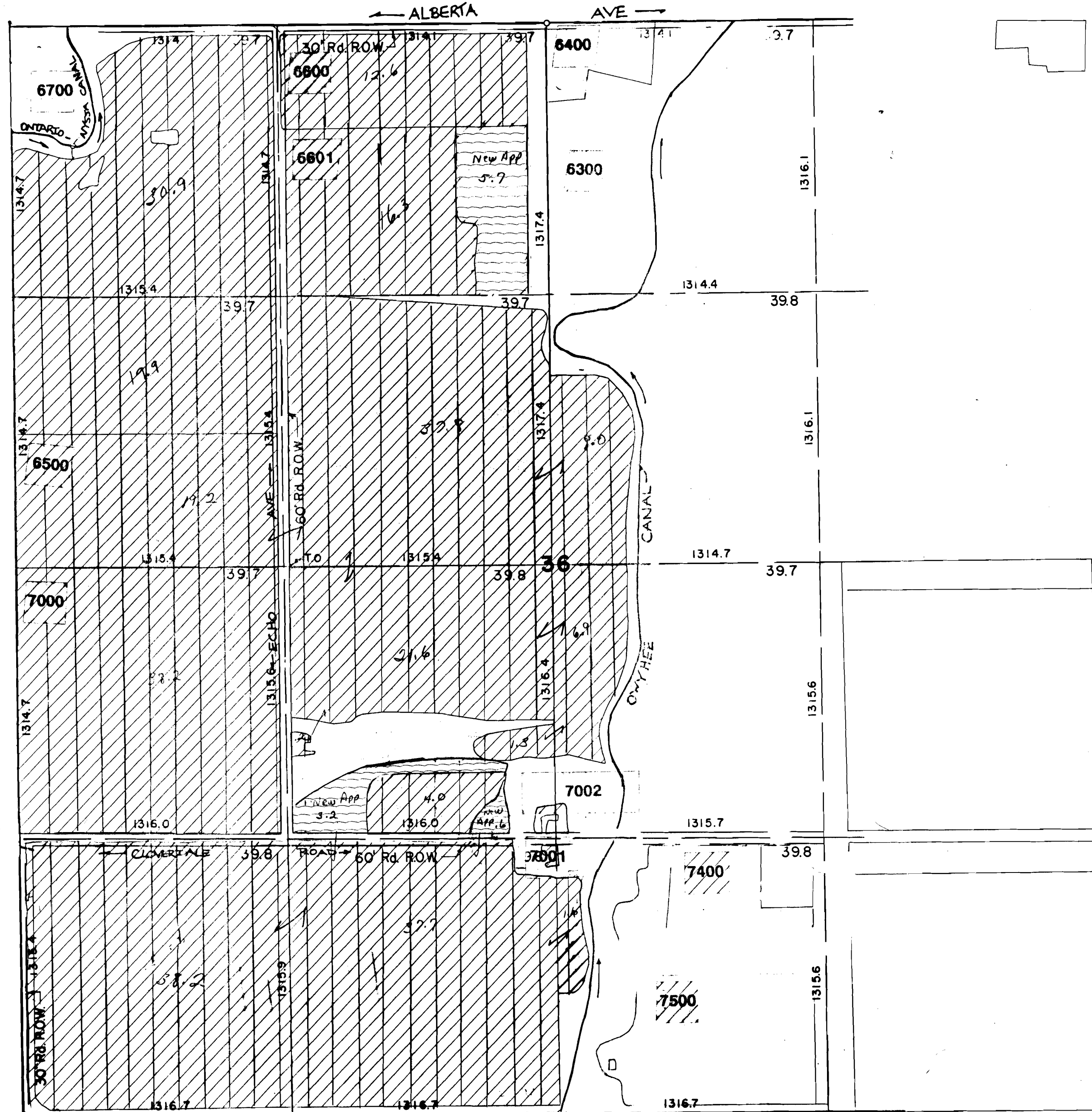
187c

App. 71431





# OWYHEE IRRIGATION DISTRICT



N  
SCALE: 1"=400'

Permit 1233  
Application 5-71431  
J. S. Cooper

SEC. 36 - T.19S.-R.46E.-W.M. 48-102-1470

REVISED 12-96

RECEIVED  
JUL 23 1998  
WATER RESOURCES DEPT.  
SALEM, OREGON

187c

App. 71431

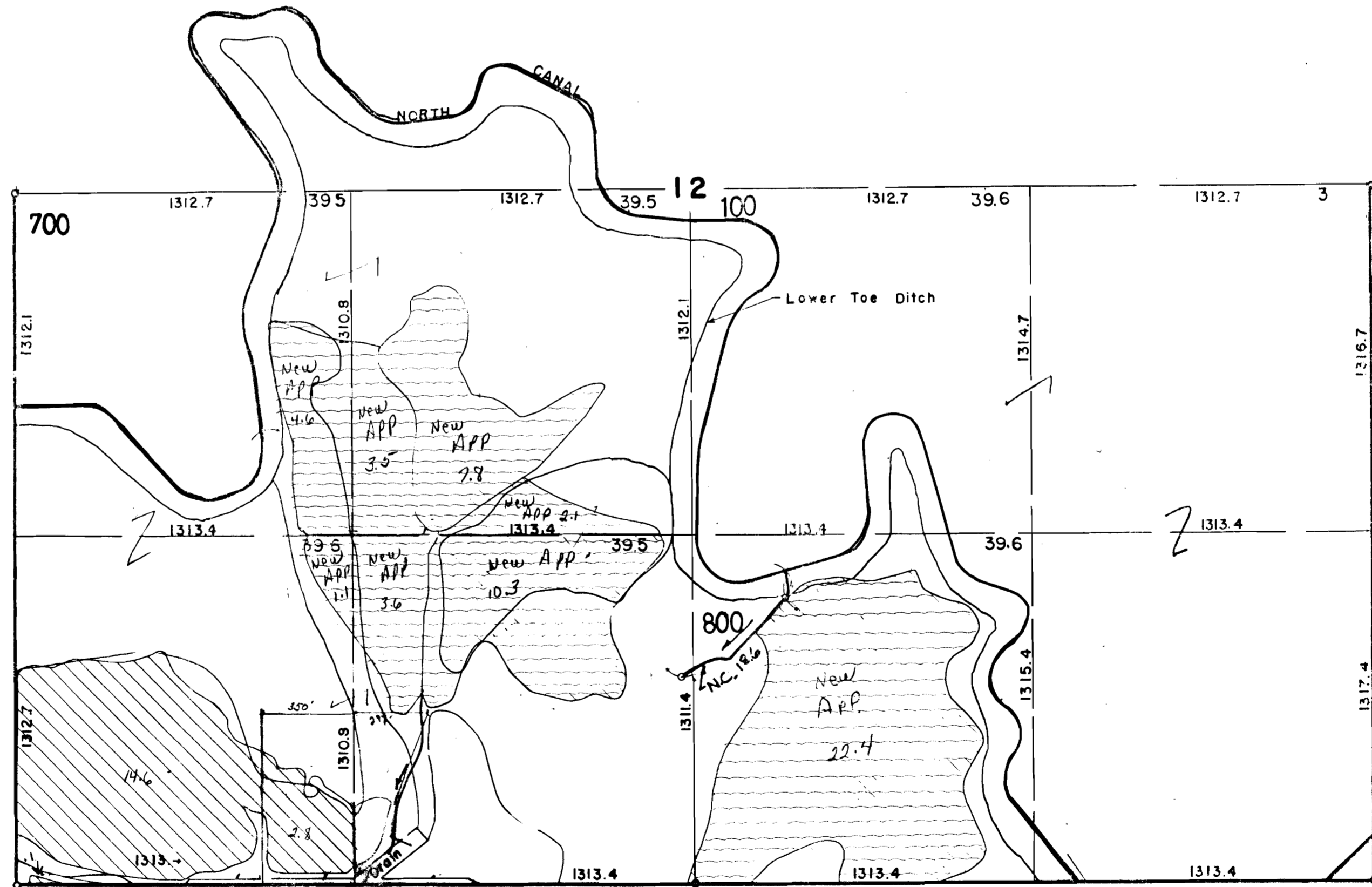








OWYHEE IRRIGATION DISTRICT



↑  
 N  
 SCALE: 1" = 400'  
 ▨ = Permit # 8171  
 ▨ = Application 5-71431  
 C.C. Mac...

SEC. 12-T20S.-R45E. 48-102-1477

REVISED 12-96

RECEIVED

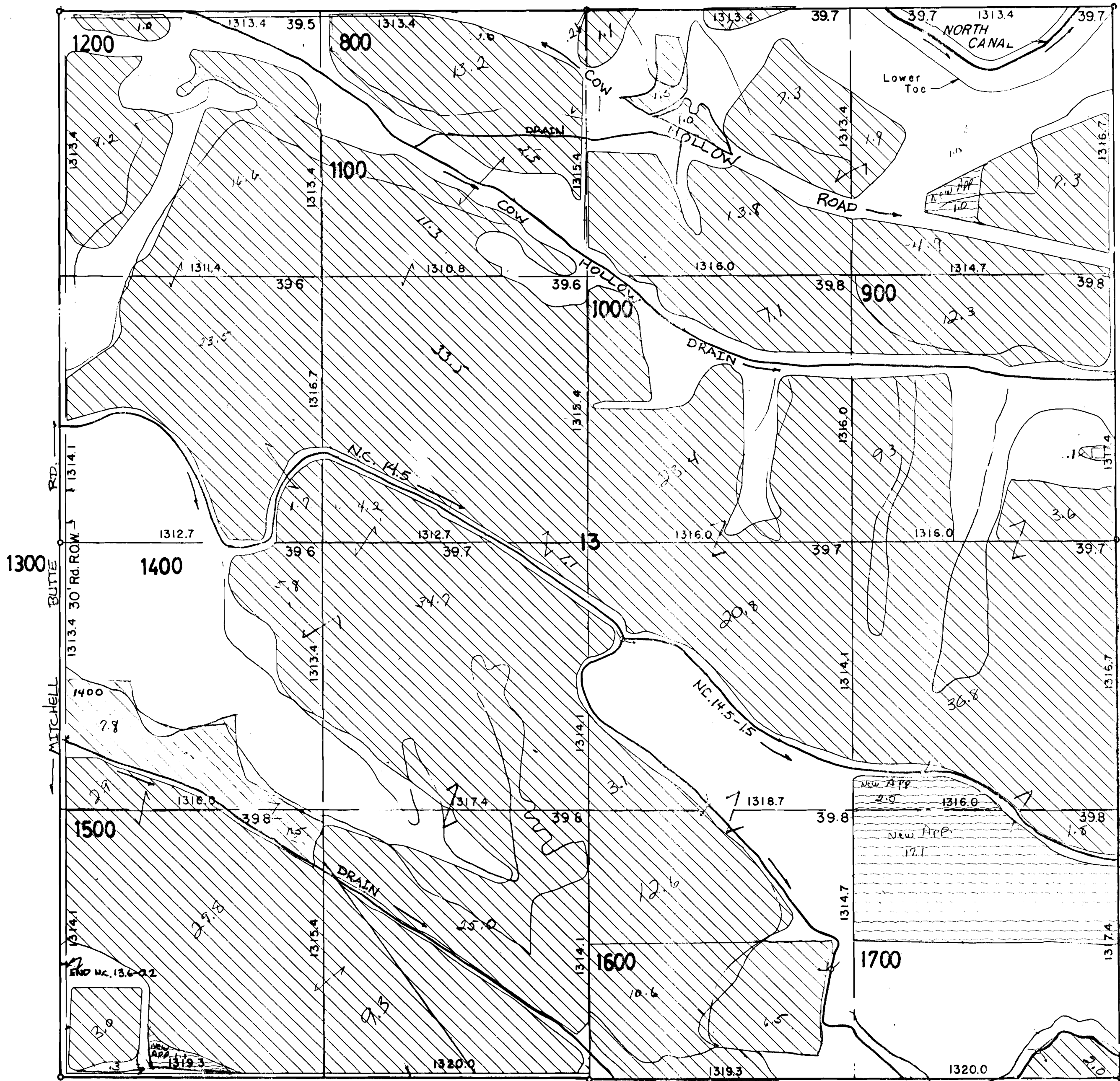
JUL 23 1998

WATER RESOURCES DEPT.  
SALEM, OREGON

187H

App. 71431

# OWYHEE IRRIGATION DISTRICT



SEC. 13 - T.20S.-R.45E.-W.M. 48-102-147B

REVISED 12-96

**RECEIVED**  
 JUL 23 1998  
 WATER RESOURCES DEPT.  
 SALEM, OREGON

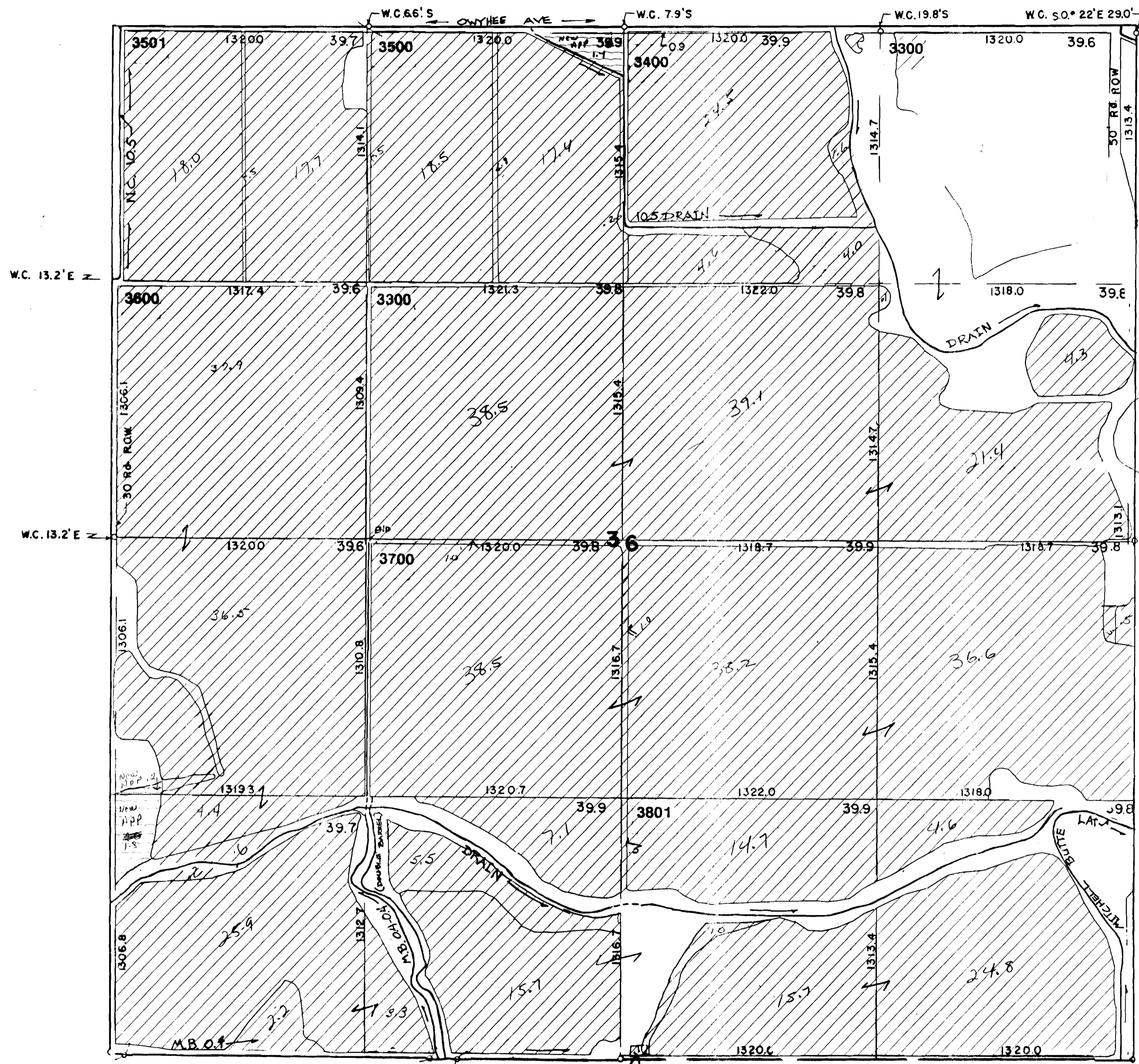
187H

App. 71431





# OWYHEE IRRIGATION DISTRICT



↑  
N

SCALE: 1" = 400'

▨ = Permit # 8111

▩ = Application S-71431

SEC. 36 T. 20S. R. 45E. 48-102-1487

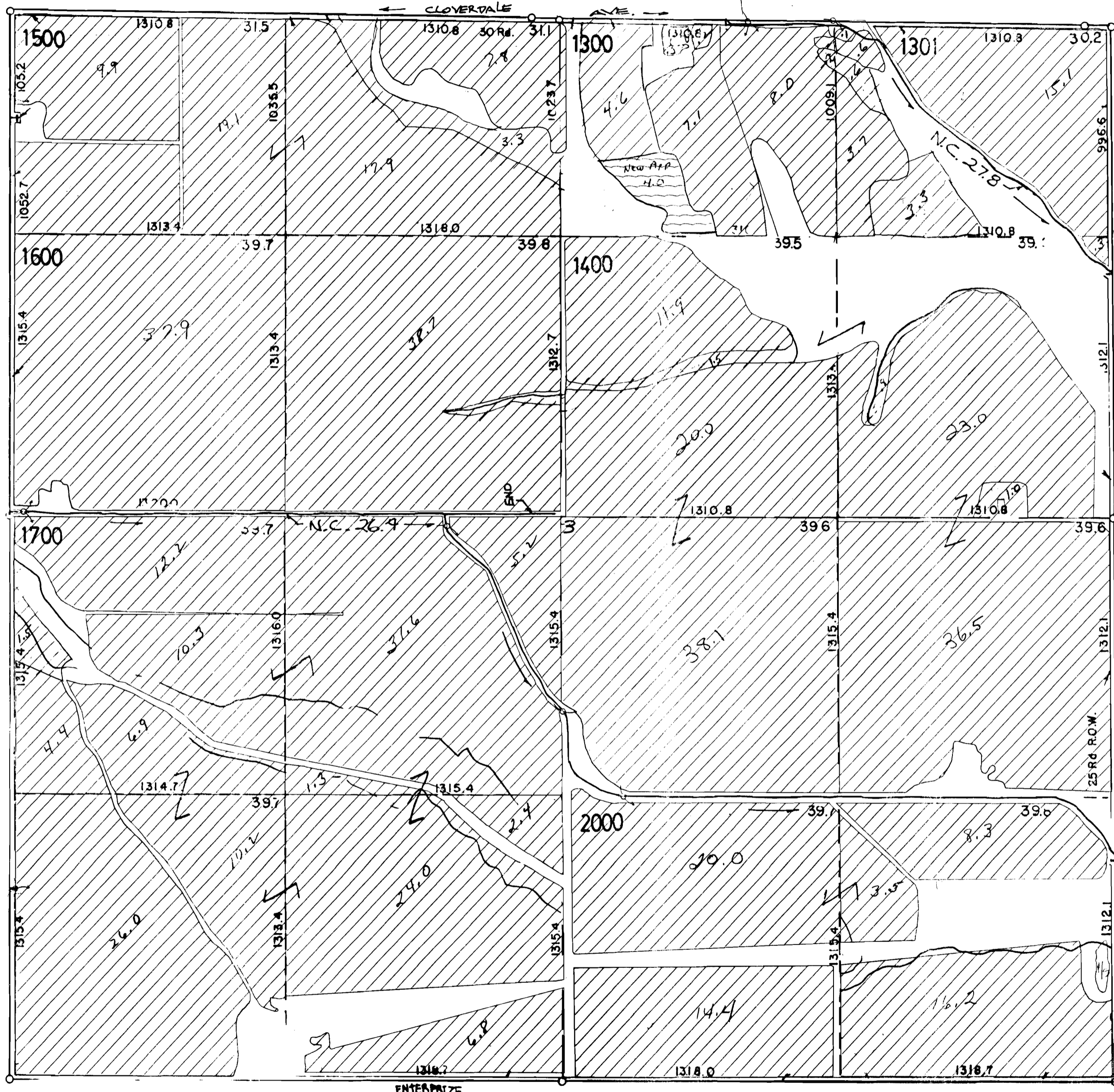
REVISED 12-96

**RECEIVED**  
 JUL 23 1998  
 WATER RESOURCES DEPT.  
 SALEM, OREGON

187A

App. 71431

# OWYHEE IRRIGATION DISTRICT



↑  
N

SCALE: 1" = 400'

= Permit # 8111

Application  
S-71431

4 acres

SEC. 3 T. 20S. R. 46E. 48-102-1490

REVISED 12-96

**RECEIVED**  
 JUL 23 1998  
 WATER RESOURCES DEPT.  
 SALEM, OREGON

187 H

App. 71431



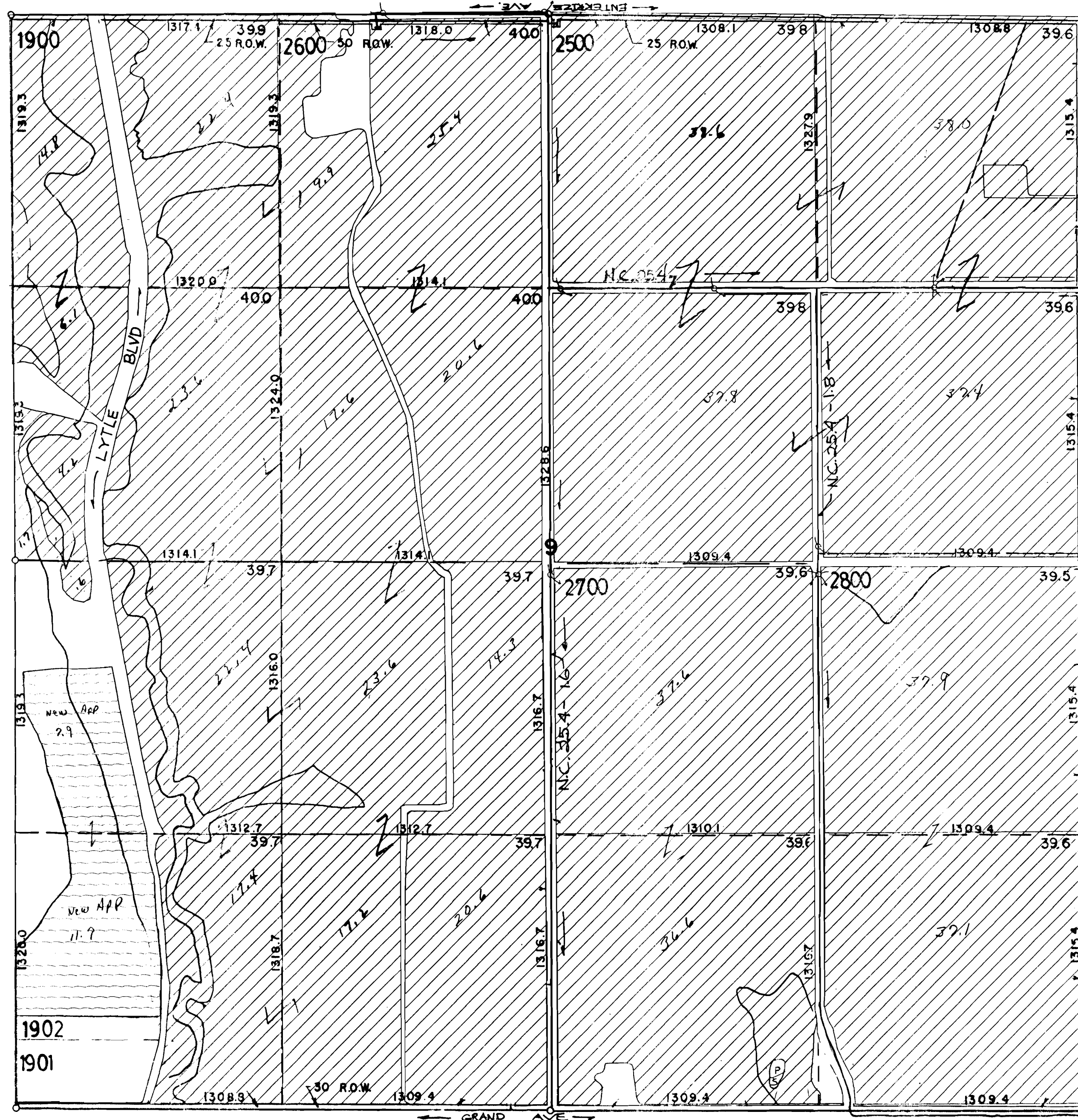








# OWYHEE IRRIGATION DISTRICT



↑  
N

SCALE: 1"=400'

▨ = Permit #8171

▨ Application 5-71431

1960000

SEC. 9 - T. 20S. - R. 46E. 48-102-1495

REVISED 12-96

**RECEIVED**

JUL 23 1998

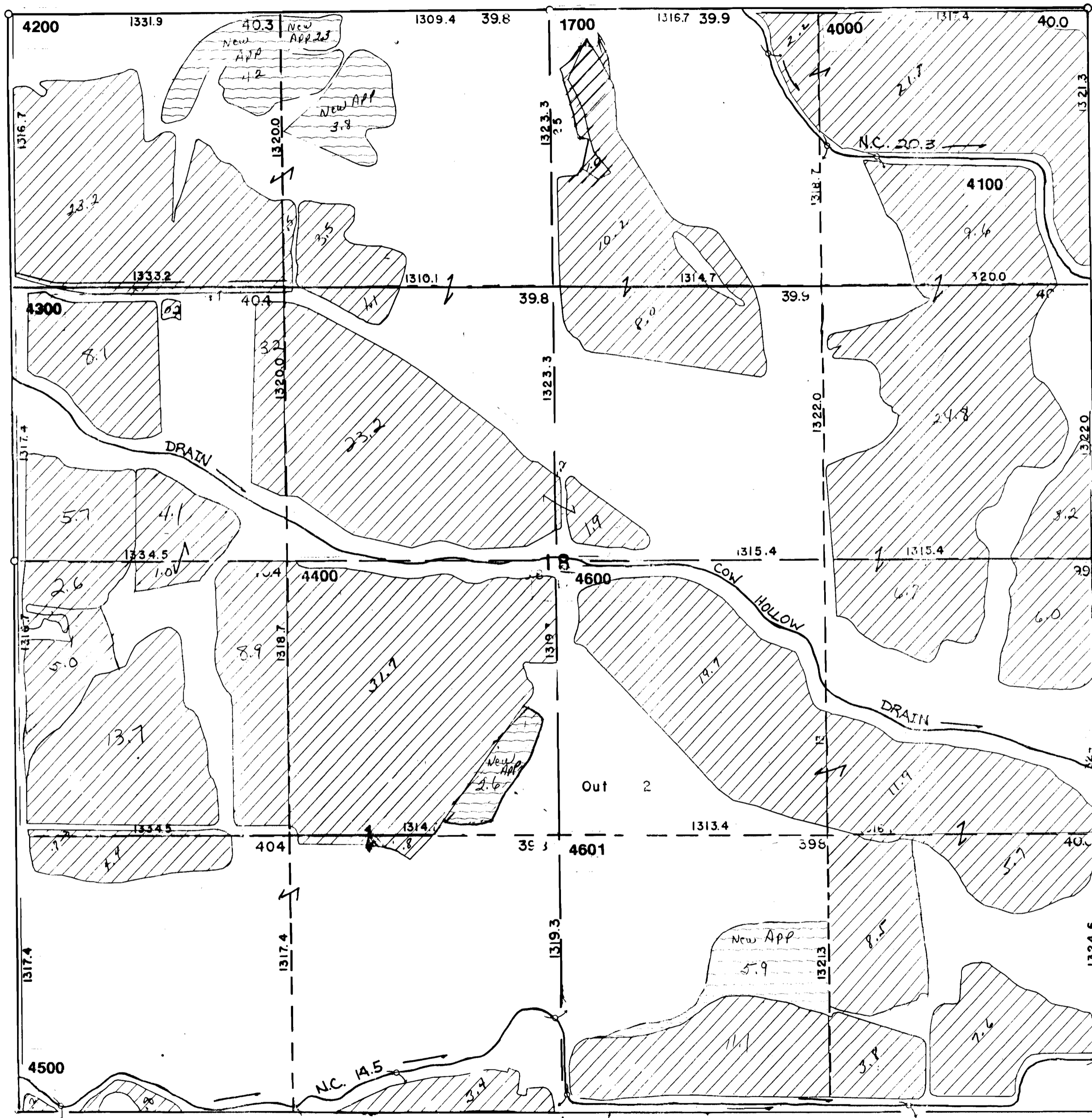
WATER RESOURCES DEPT.  
SALEM, OREGON

187H

App. 71431



# OWYHEE IRRIGATION DISTRICT



↑  
N  
SCALE: 1"=400'

Permit 8171  
 Application 5-71431  
 1/2" = 100'

SEC.18 - T.20S - R.46E. 48-102-1504

REVISED 12-96

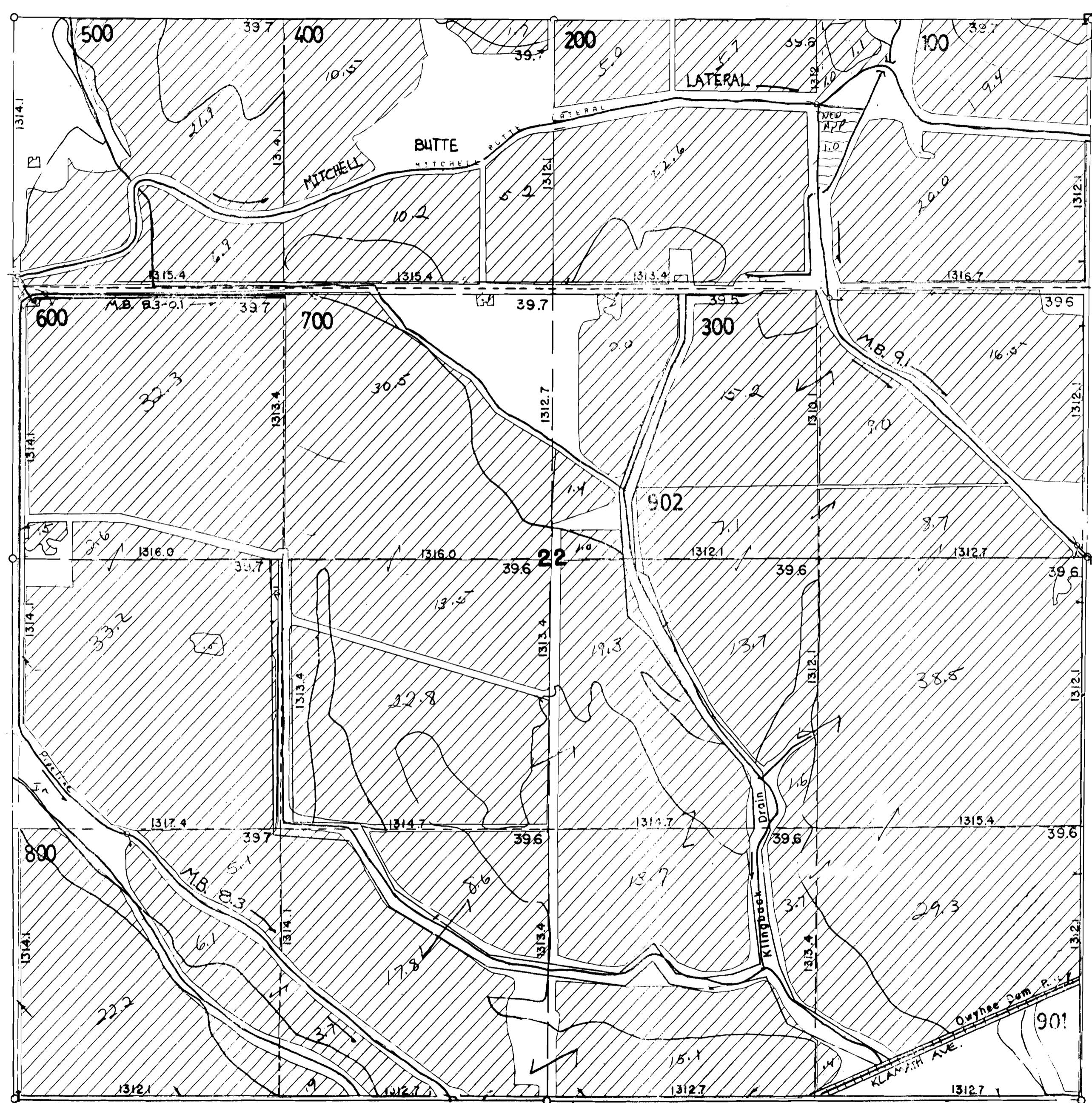
RECEIVED  
 JUL 23 1998  
 WATER RESOURCES DEPT.  
 SALEM, OREGON

'87A

App. 71431



# OWYHEE IRRIGATION DISTRICT



SEC. 22 - T.20S. - R.46E. 48-102-1508

REVISED 12-96

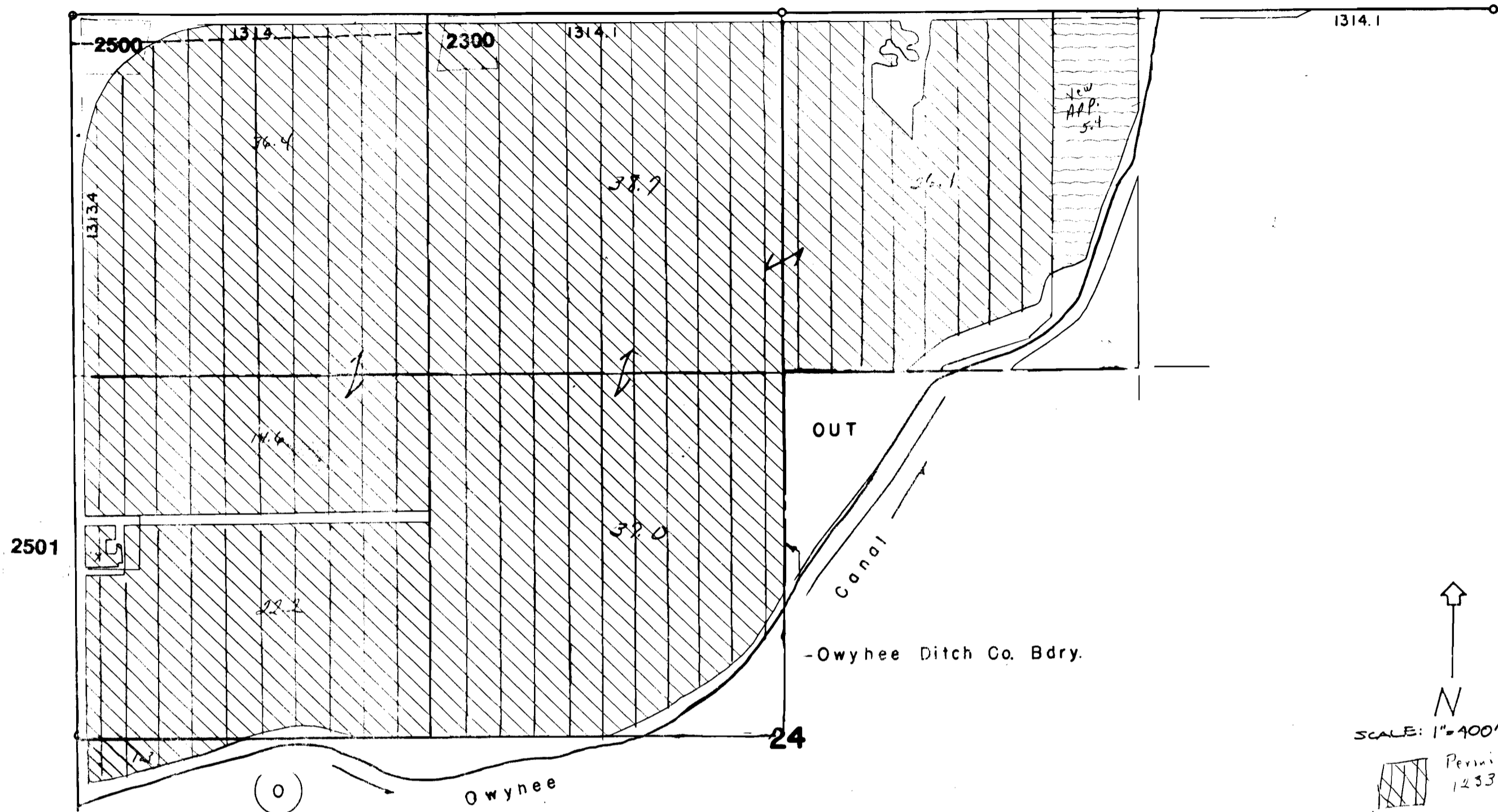
**RECEIVED**  
 JUL 23 1998  
 WATER RESOURCES DEPT.  
 SALEM, OREGON

187H

App. 71431



OWYHEE IRRIGATION DISTRICT



↑  
 N  
 SCALE: 1"=400'  
 Permit 1233  
 Application 5-71431  
 C. H. ...

SEC. 24 - T. 20S. - R. 46E. - WM.  
48-102-1510

REVISED 12-96

RECEIVED

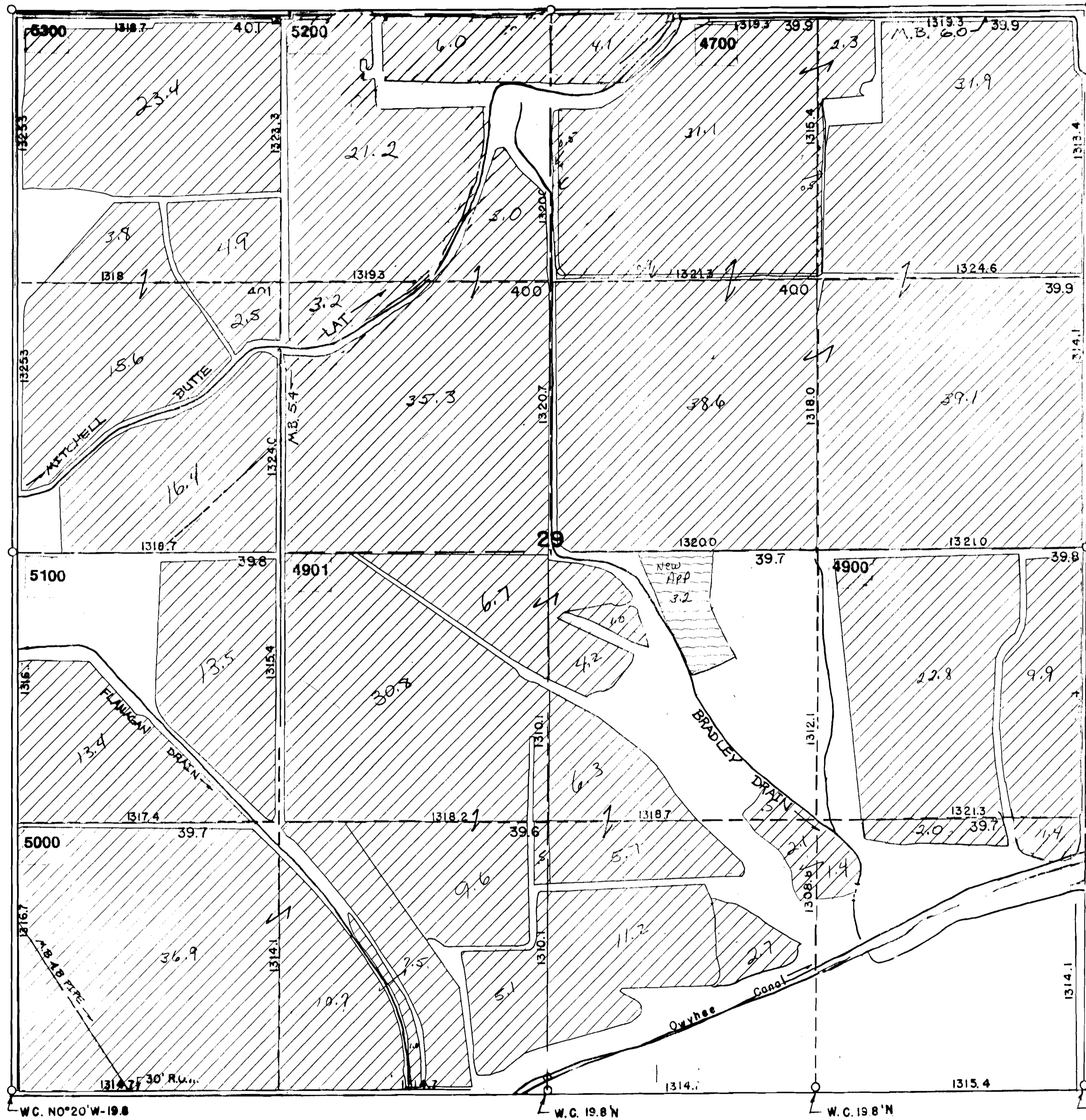
JUL 23 1998

WATER RESOURCES DEPT.  
SALEM, OREGON

187 H

App. 71431

# OWYHEE IRRIGATION DISTRICT



↑  
N  
SCALE: 1"=400'

Permit 3171  
 Application 5-21431  
 3.7

SEC. 29 - T.20S. - R.4E. 48-102-1514

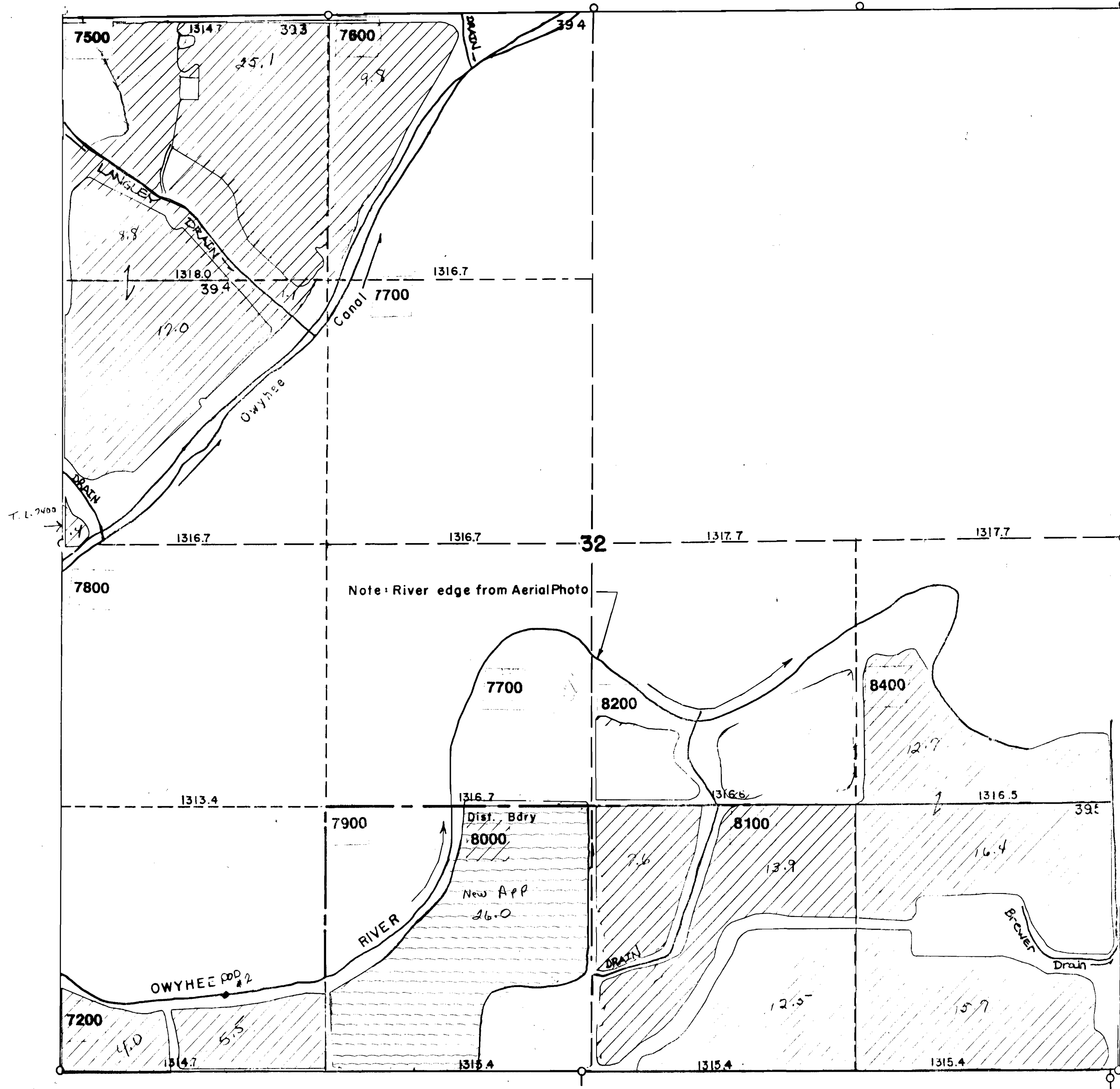
REVISED 12-96

**RECEIVED**  
 JUL 23 1998  
 WATER RESOURCES DEPT.  
 SALEM, OREGON

187H

App. 71431

# OWYHEE IRRIGATION DISTRICT



↑  
N

SCALE: 1"=400'

Permit 8121  
 Application 5-71431

26.0 acres

SEC. 32 - T.20S. - R.46E.

48-102-1517

REVISED 12-96

**RECEIVED**  
 JUL 23 1998  
 WATER RESOURCES DEPT.  
 SALEM, OREGON

187 H

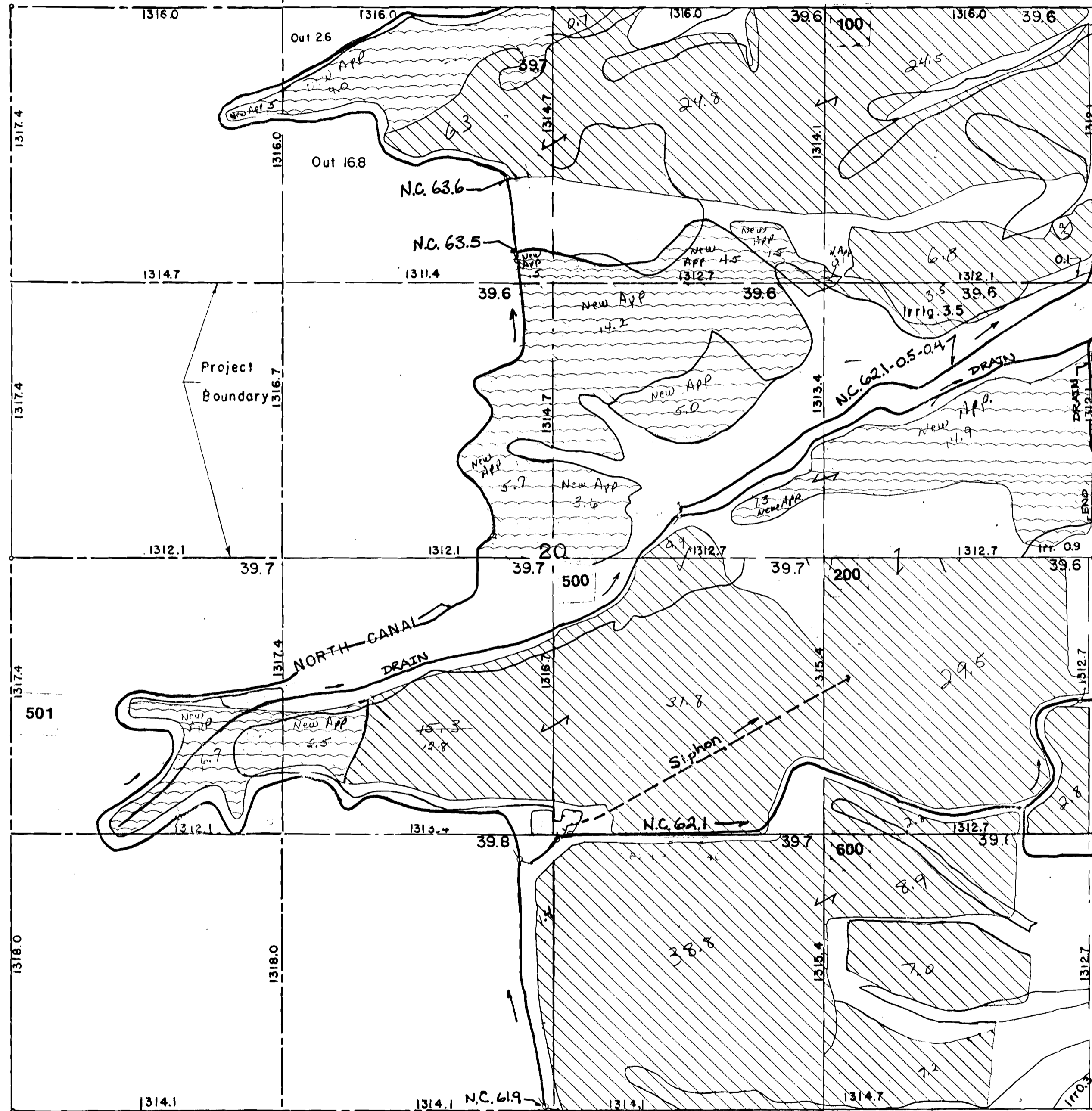
App. 71431







OWYHEE IRRIGATION DISTRICT



↑ N  
SCALE: 1" = 400'

▨ Permit #8171  
 ▨ Application S-71431  
 7/2/98

SEC. 20-T.16S.-R.47E.  
 48-102-1349

REVISED 12-96

RECEIVED

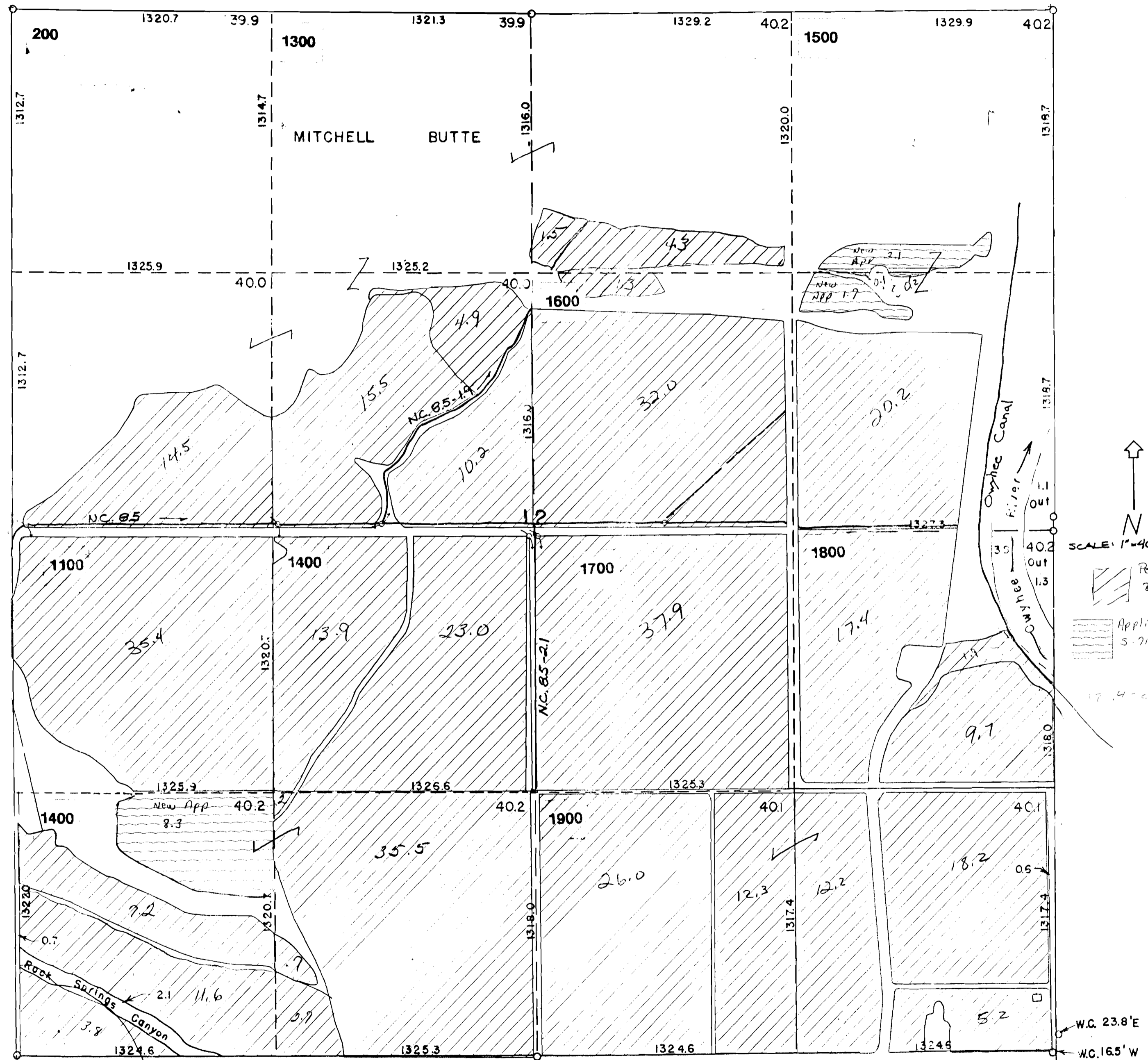
JUL 23 1998

WATER RESOURCES DEPT.  
 SALEM, OREGON

187G

App. 71431

# OWYHEE IRRIGATION DISTRICT



SEC. 12-T.21S-R.45E. 48-102-1524

REVISED 12-96

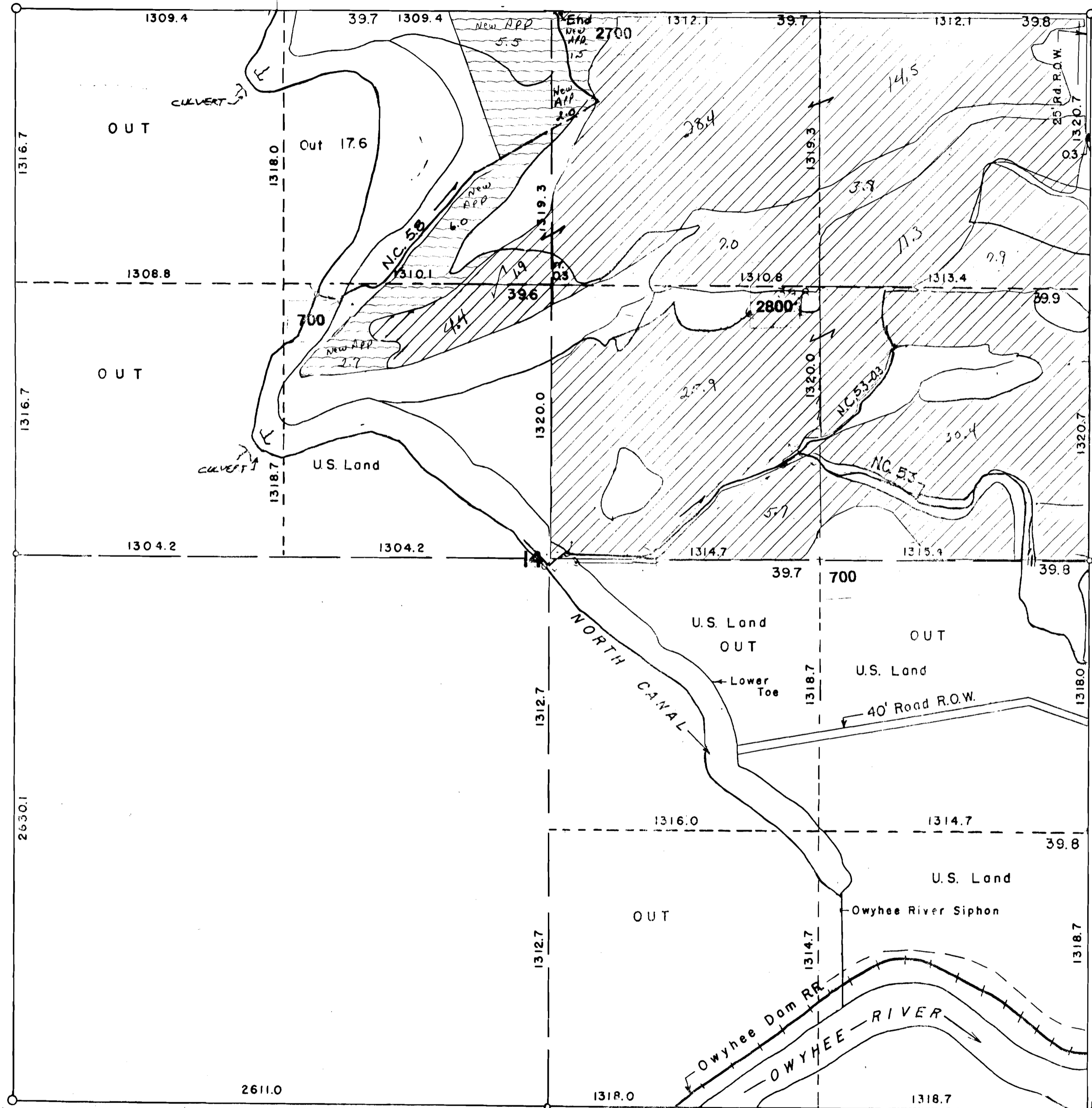
**RECEIVED**  
 JUL 23 1998  
 WATER RESOURCES DEPT.  
 SALEM, OREGON

187H

App. 71431



# OWYHEE IRRIGATION DISTRICT



↑  
N

SCALE: 1"=400'

Permit 8171  
 Application 81431

SEC. 14 - T. 21 S. - R. 45 E. - W. M. 48-102-1526

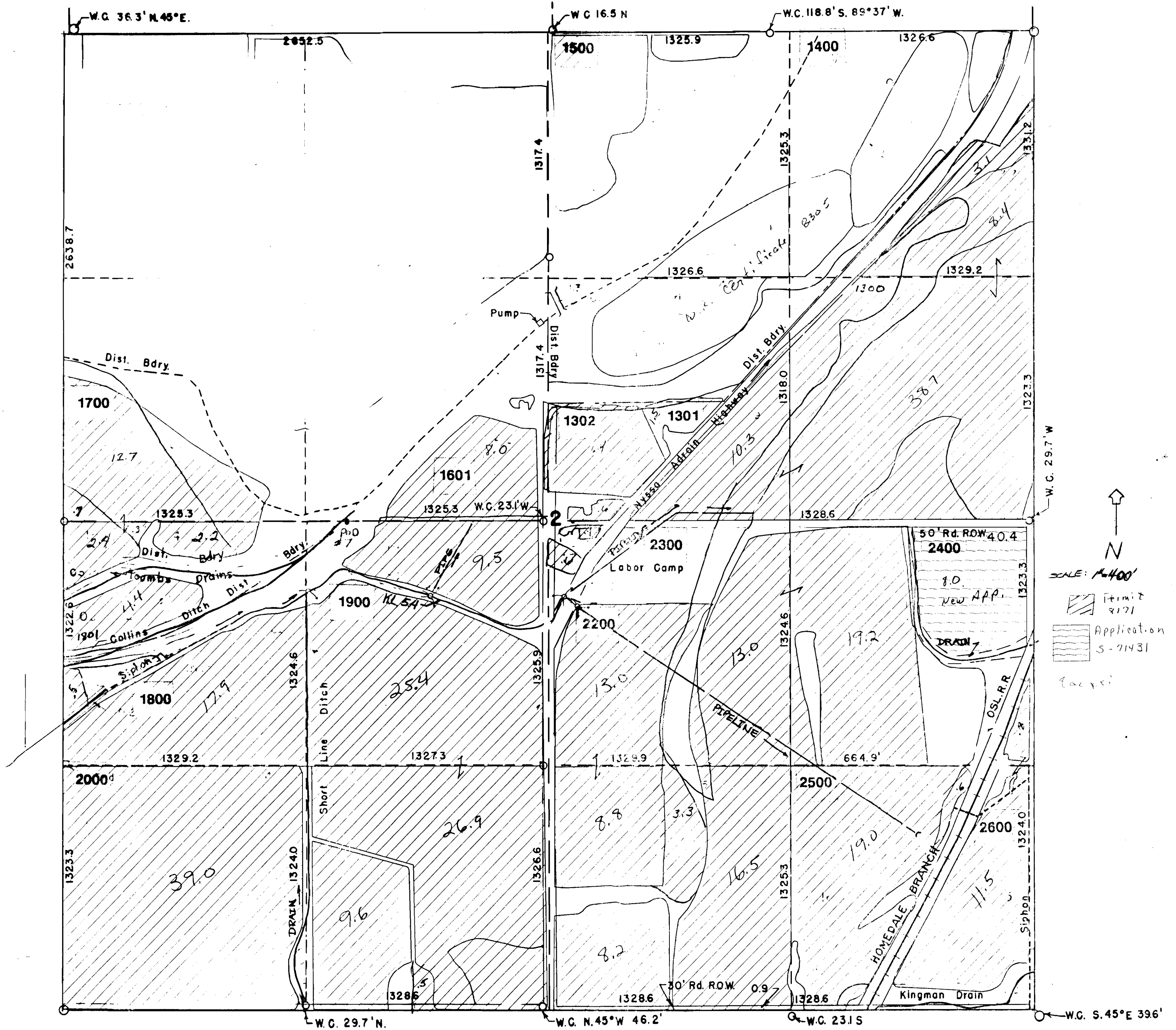
REVISED 12-96

**RECEIVED**  
 JUL 23 1998  
 WATER RESOURCES DEPT.  
 SALEM, OREGON

187H

App. 71431

# OWYHEE IRRIGATION DISTRICT



↑  
N

SCALE: 1" = 400'

Permit 2171  
 Application 5-71431  
 (unclear)

**SEC. 2-T. 21 S.-R. 46 E.**  
48-102-1629

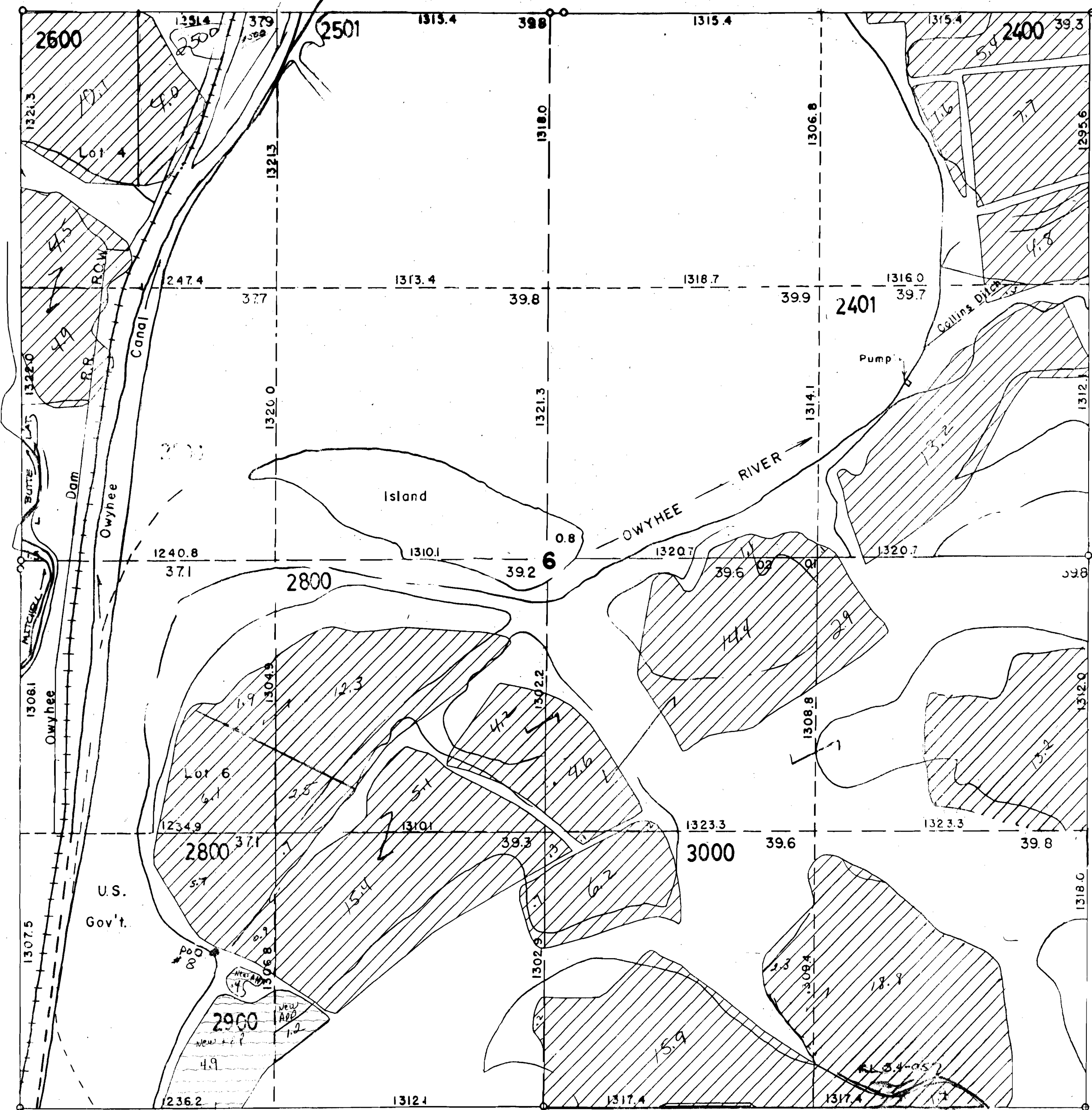
REVISED 12-96

**RECEIVED**  
 JUL 23 1998  
 WATER RESOURCES DEPT.  
 SALEM, OREGON

187B

App. 71431

# OWYHEE IRRIGATION DISTRICT



SEC. 6-T.21S.-R.46E-W.M.

48-102-1533

REVISED 12-96

**RECEIVED**

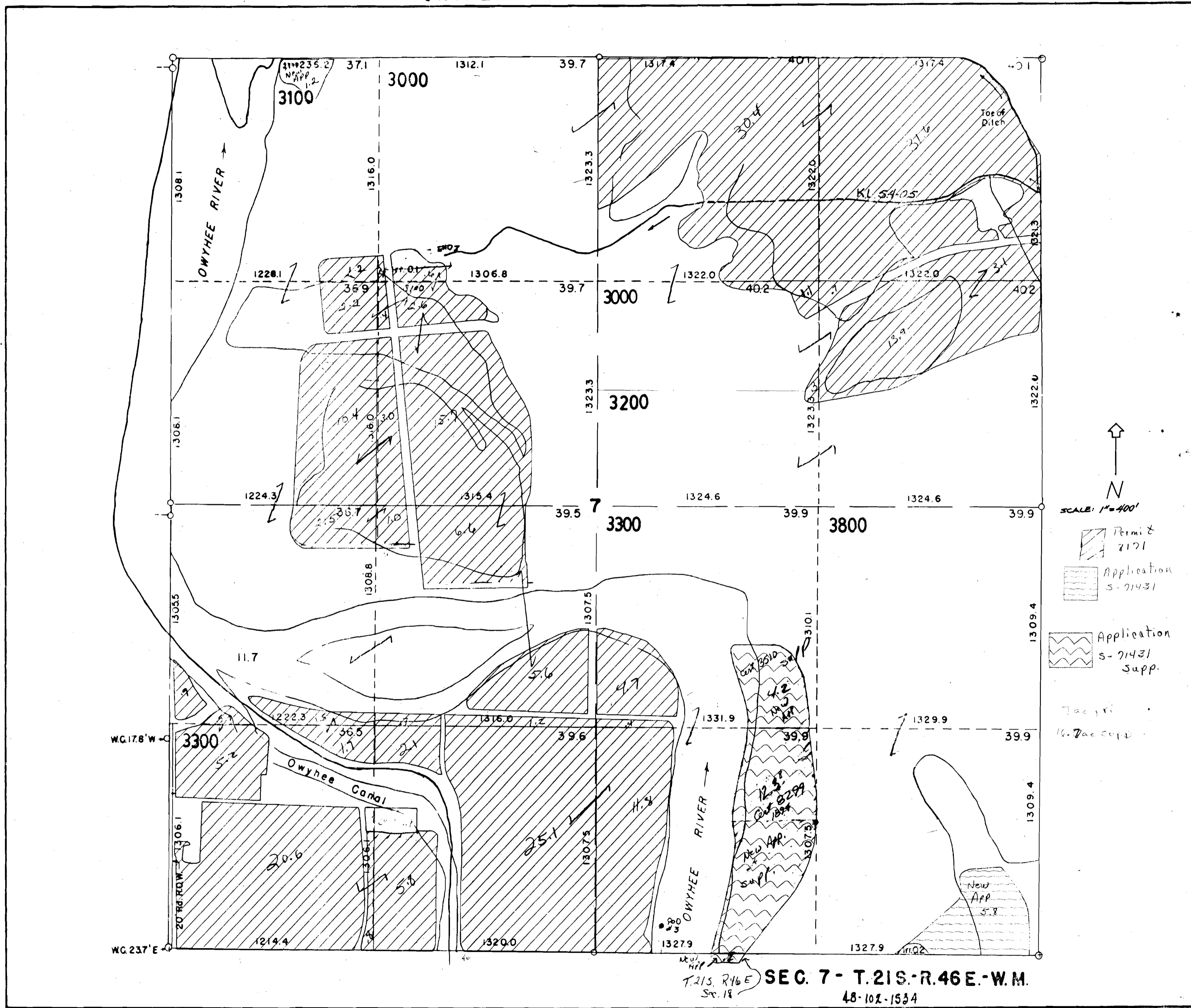
JUL 23 1998

WATER RESOURCES DEPT.  
SALEM, OREGON

App. 71431

1876

# OWYHEE IRRIGATION DISTRICT



T.21S. R.46E  
Sec. 18  
**SEC. 7 - T.21S. R.46E - W.M.**  
48-102-1534

REVISED 12-96

**RECEIVED**

JUL 23 1998

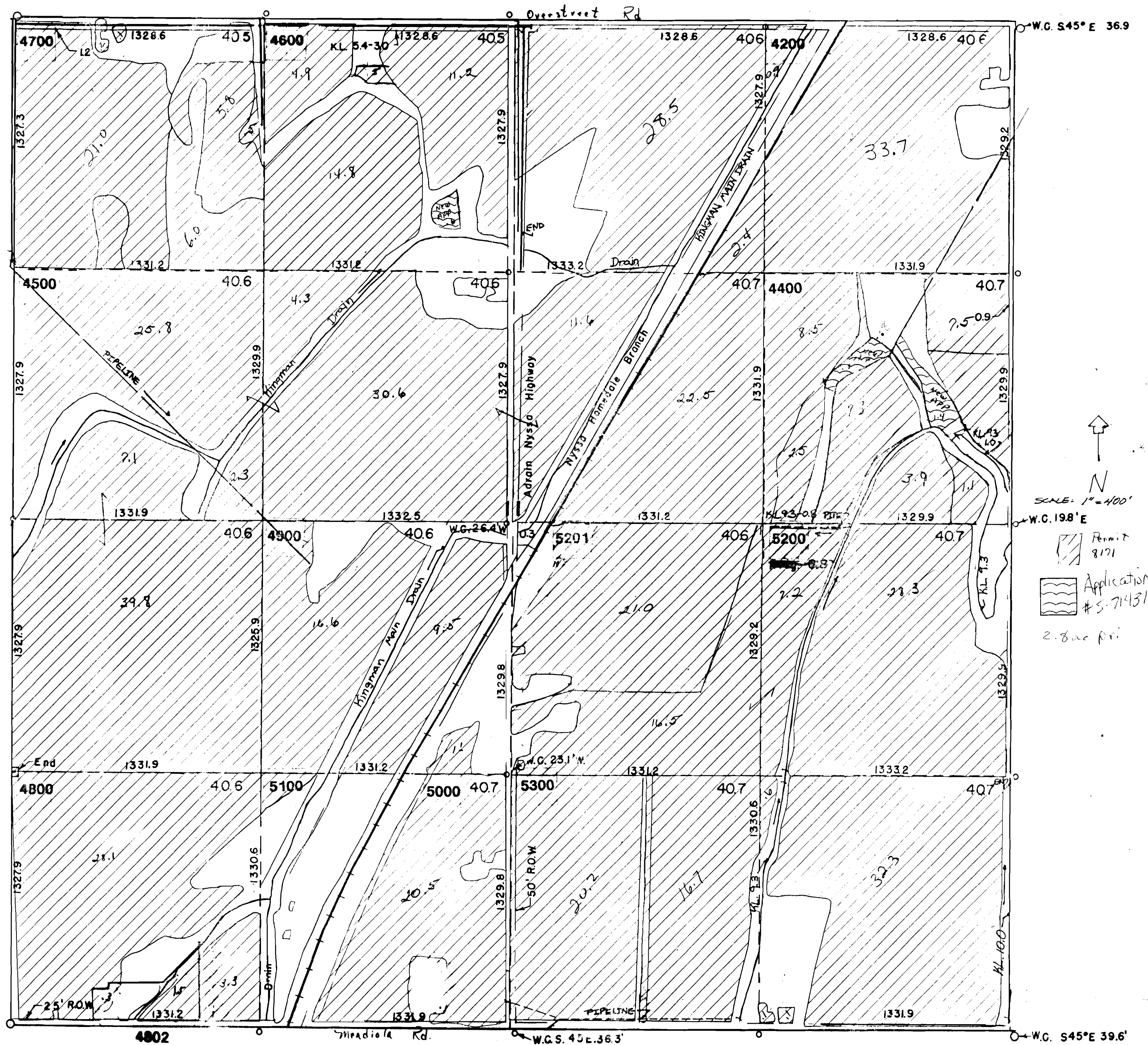
WATER RESOURCES DEPT.  
SALEM, OREGON

187A

App. 71431



# OWYHEE IRRIGATION DISTRICT



↑  
N

SCALE: 1" = 400'

W.G. 198° E

Permit 8171

Application #S-71431

2.8 ac pri.

**SEC. II-T.21S-R.46E-W.M.**  
48-108-1539

REVISED 12-96

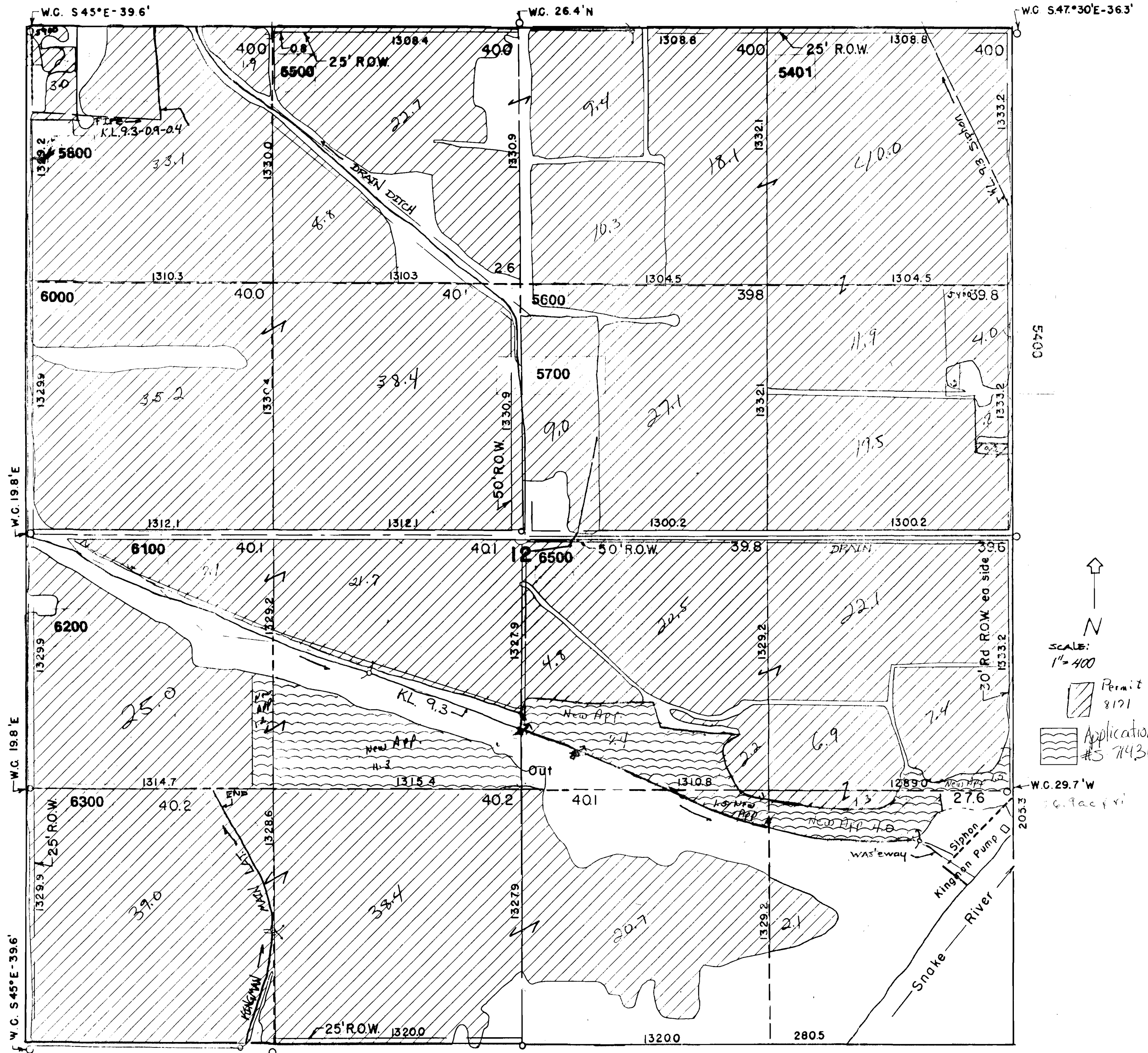
**RECEIVED**

JUL 23 1998  
WATER RESOURCES DEPT.  
SALEM, OREGON

187B

App. 71431

# OWYHEE IRRIGATION DISTRICT



SEC. 12-T.21S.-R.46E.-W.M.

48-102-1539

REVISED 12-96

**RECEIVED**

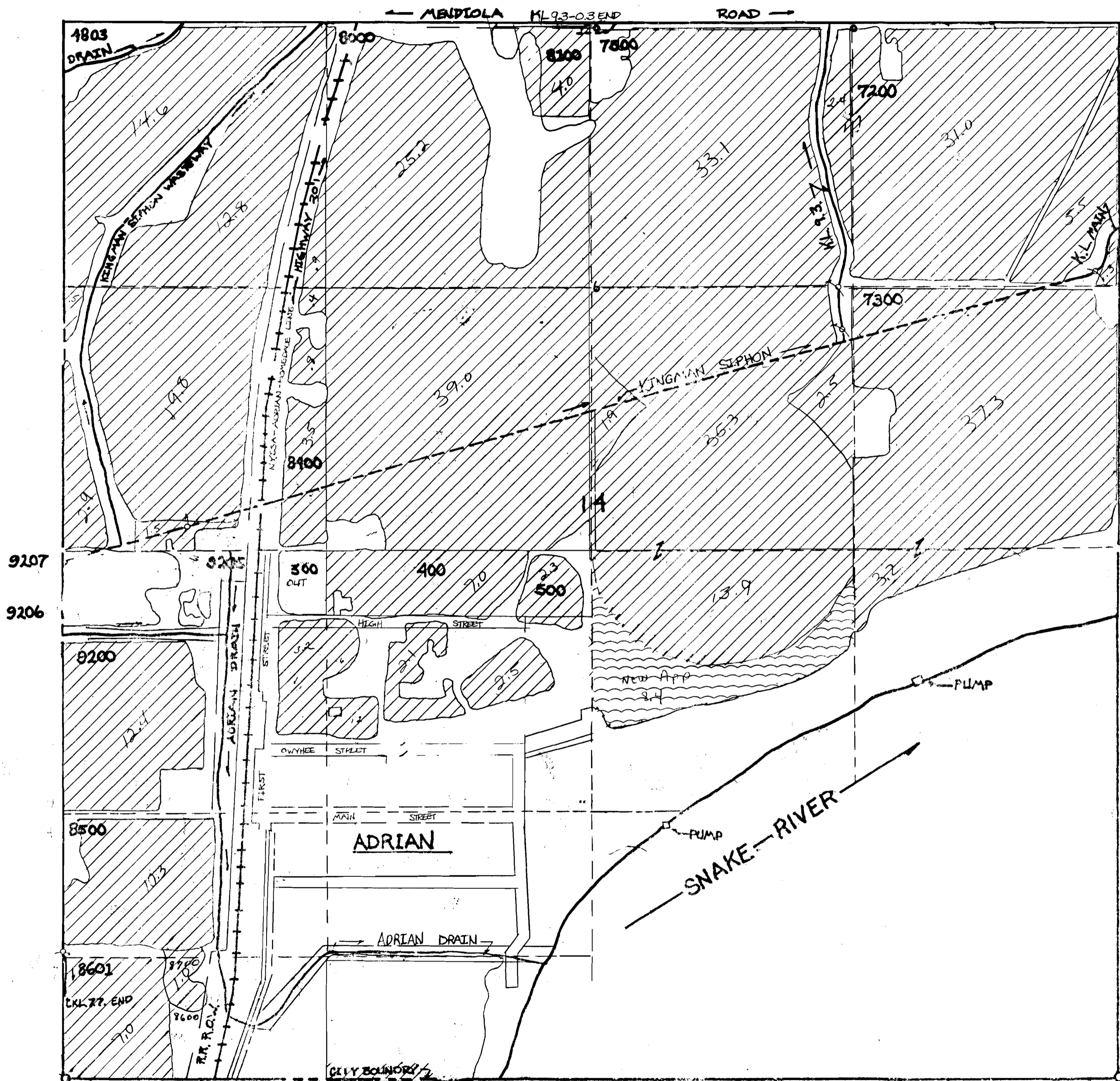
JUL 23 1998

WATER RESOURCES DEPT.  
SALEM, OREGON

187B

App. 71431

# OWYHEE IRRIGATION DISTRICT



N

SCALE: 1" = 100'

Permit 7171  
 Application #S-71431  
 7.00 c.f.s.

SEC. 14-T.21S.-R.46E.

149-102-1541

REVISED 12-96

RECEIVED  
 JUL 23 1998  
 WATER RESOURCES DEPT.  
 SALEM, OREGON

1876

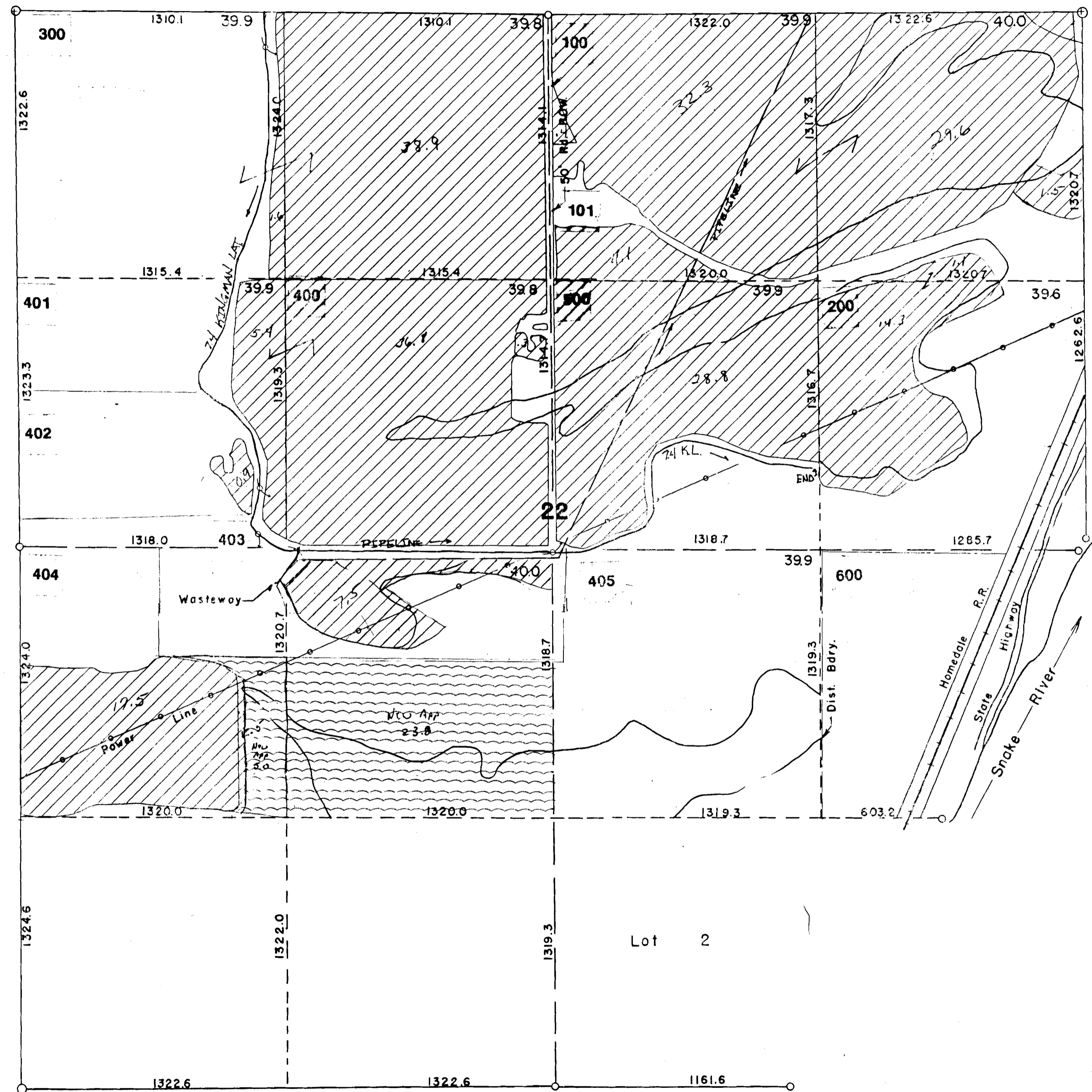
App. 71431


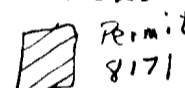







OWYHEE IRRIGATION DISTRICT



  
 SCALE 1"=400'  
 Permit 9171  
 Application #S-7143

SEC. 22 - T. 21S. - R. 46E.  
48-102-1547

REVISED 12-96

**RECEIVED**  
 JUL 23 1998  
 WATER RESOURCES DEPT.  
 SALEM, OREGON

187H

App. 71431