


Legend

● Diversion Points

□ Taxlots



The information on this map was derived from digital databases on Lane Council of Governments' regional geographic information system. Care was taken in the creation of this map, but it is provided "as is". LCOG cannot accept any responsibility for errors, omissions, or positional accuracy in the digital data or the underlying records. Current plan designation, zoning, etc., for specific parcels should be confirmed with the appropriate agency. There are no warranties, express or implied, accompanying this product. However, notification of any errors will be appreciated.



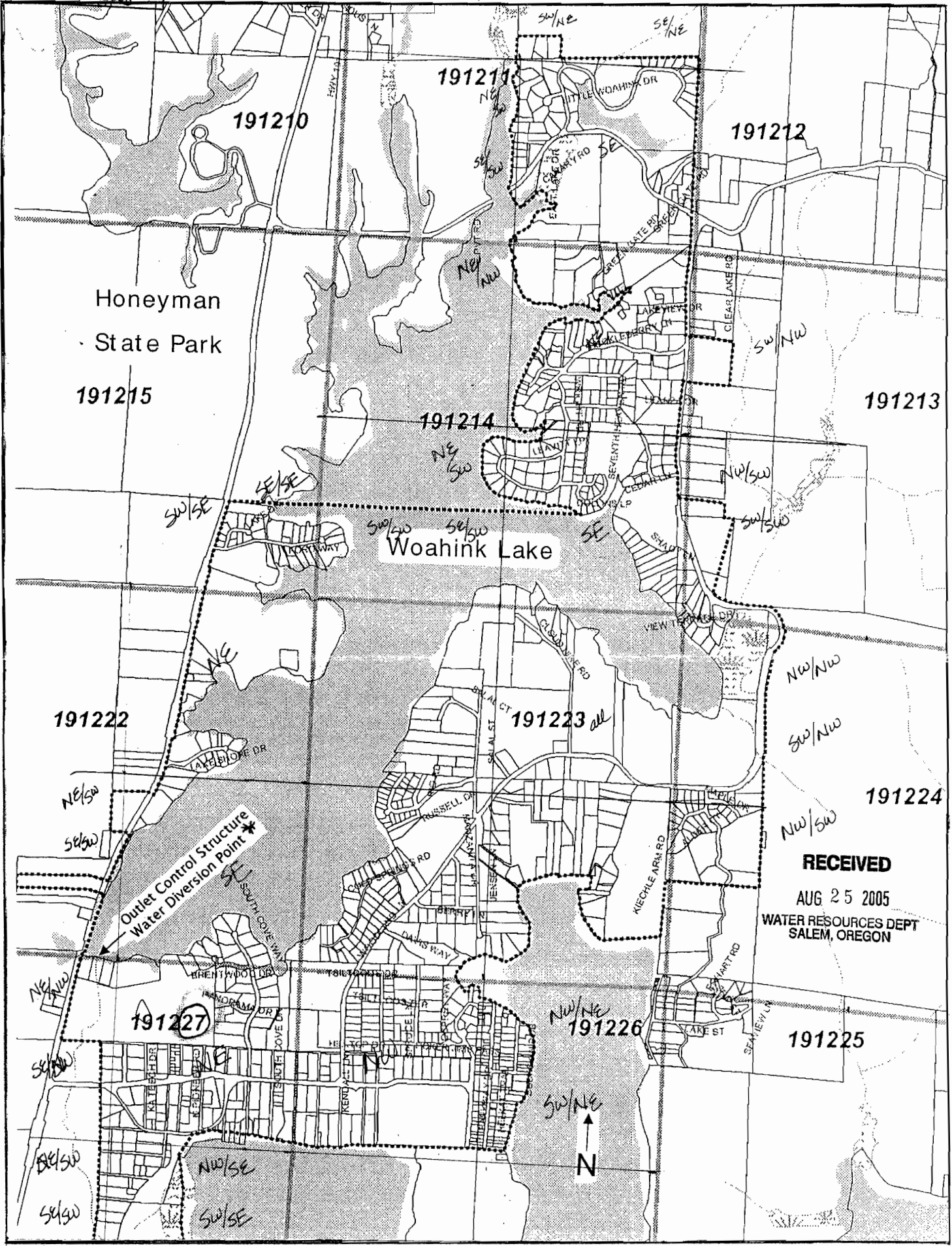
RECEIVED

JUL 18 2005

WATER RESOURCES DEPT
SALEM, OREGON

Dunes City Water Use Application Map

WORK COPY

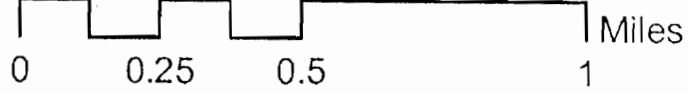


RECEIVED
AUG 25 2005
WATER RESOURCES DEPT
SALEM, OREGON

*POINT OF DIVERSION: 2780' WEST AND 60' SOUTH OF NE CORNER, SECTION 27.

Legend

- City Boundary (Includes Areas of Use)
- Sections (TRS)



Scale: 4 Inches = 1 Mile