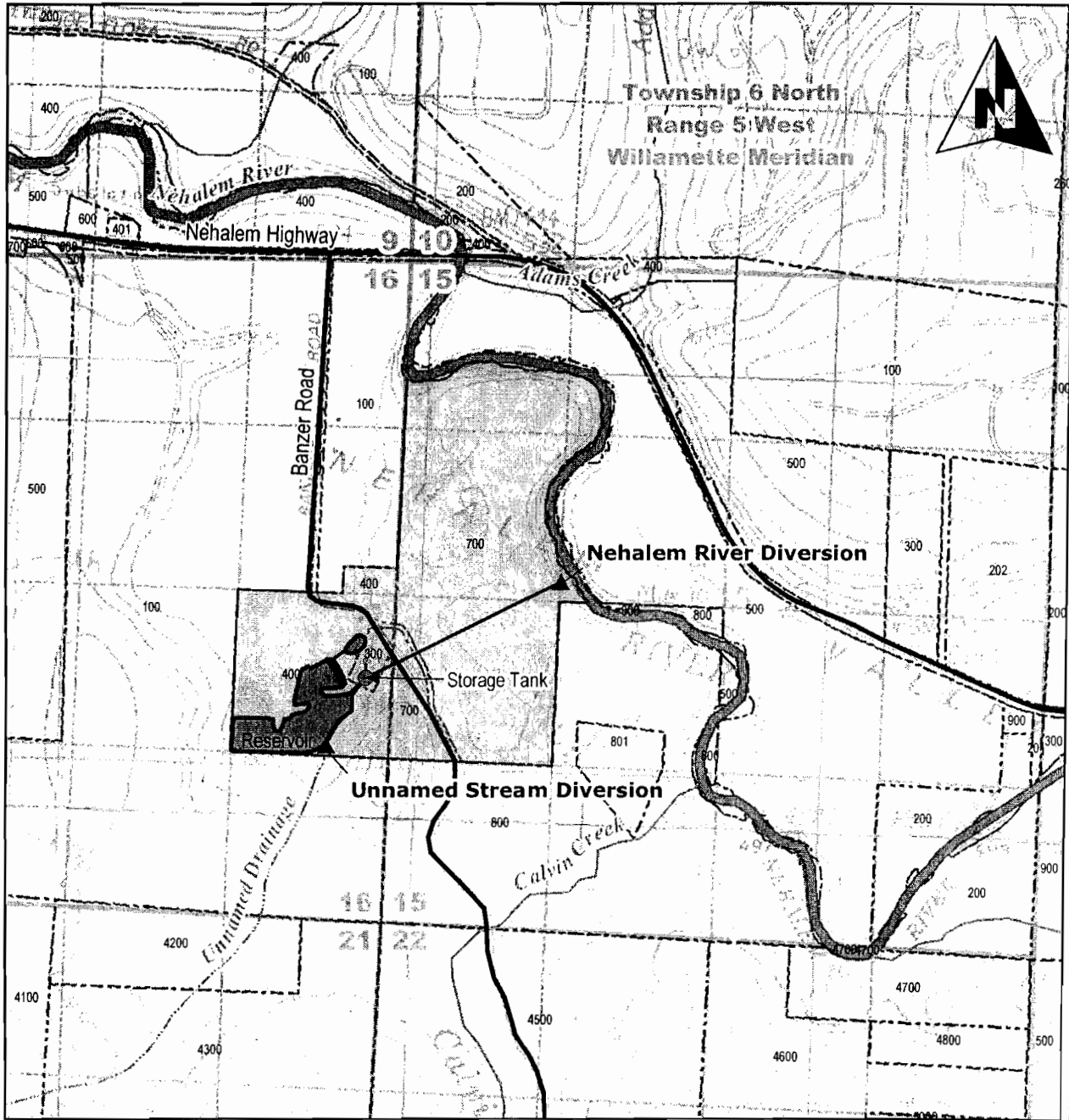





**Olympic Forest Products - A Division of RSG Forest Products
Application for a Permit to Use Surface Water**

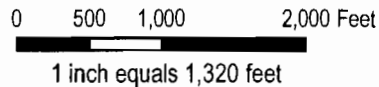


P:\178 - Cable Huston - RSG\GIS\New SW Permit Map_8x11.mxd

Legend

-  Proposed Place of Use
-  Water Supply Mainlines
-  Taxlot

Scale



RECEIVED
SEP 26 2006
WATER RESOURCES DEPT
SALEM, OREGON

POD Legal Description

Diversion on Nehalem River Located 2860 ft north and 1375 ft east of the SW corner of Section 15, Township 6 North, Range 5 West, W.M.

Diversion on Unnamed Stream Located 1420 ft north and 510 ft west of the SE corner of Section 16, Township 6 North, Range 5 West, W.M.

This map was prepared for the purpose of identifying the location of a water right only and it is not intended to provide legal dimensions or location of property ownership lines.

Map Projection: Oregon Lambert Conformal Conic
Map Datum: North American Datum 1983
Map Date: July 19, 2005
Prepared by: Groundwater Solutions, Inc.

Data Source: Spatial data sets obtained from RSG Forest Products, Oregon Geospatial Enterprise Office, and Columbia County Department of Land Development Services.

for reference

appno S-82690 Permit no R-14492
R-14407