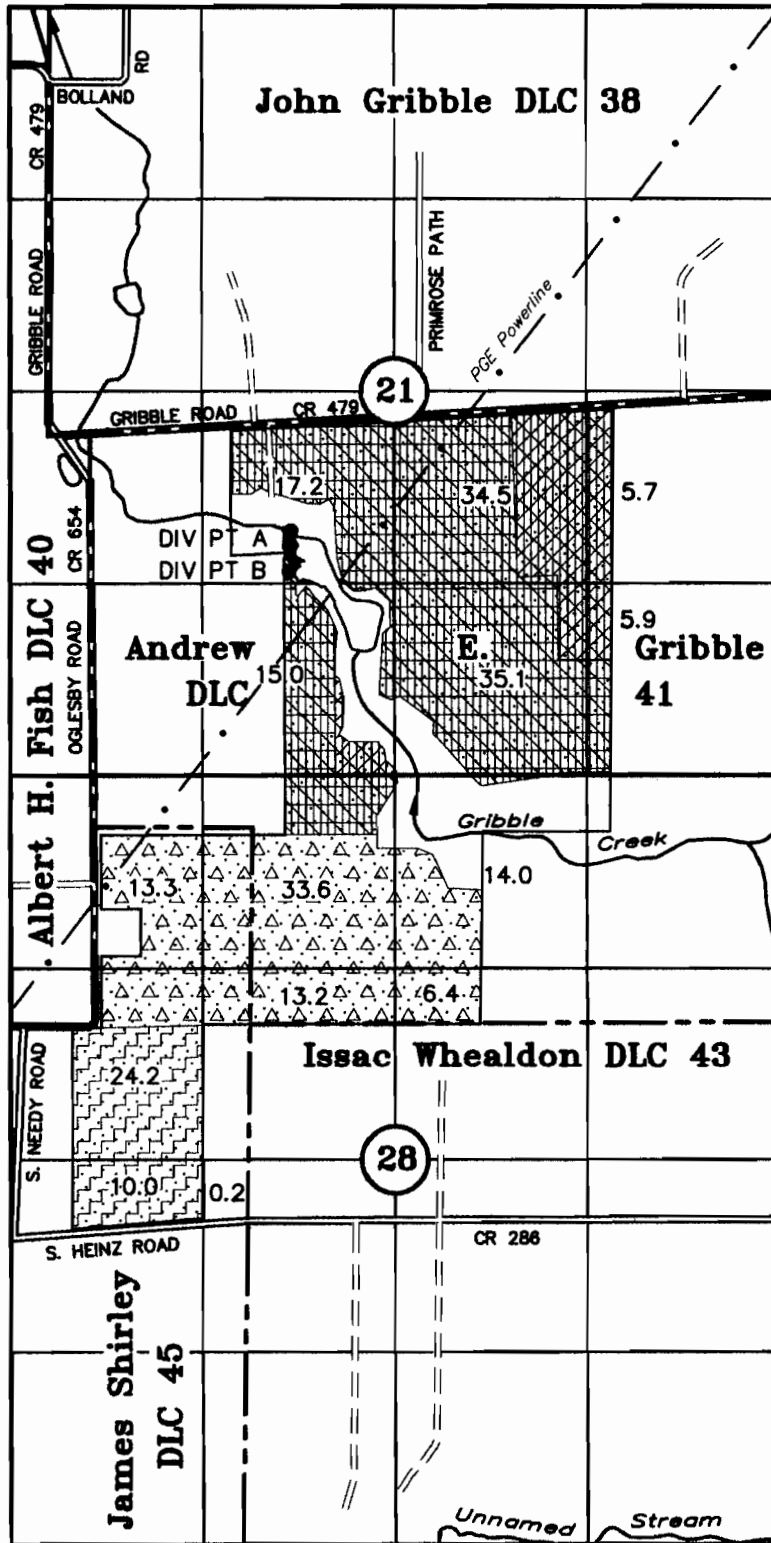










T4S, R1E, WM

CLACKAMAS COUNTY

TAX LOTS:
 4 1E 21, 1800
 1900
 4 1E 28, 300
 400
 501
 600
 700
 780



-  G-2092
-  G-2708
-  G-3972
-  G-5550
-  S-55415
-  T-3896
-  R-55414
-  NEW AG USE (entire prop)

RECEIVED
 JUL 20 2006
 WATER RESOURCES DEPT
 SALEM, OREGON

PUMP DIV PT A: 720' SOUTH AND 1360' EAST OF THE NW COR ANDREW E. GRIBBLE DLC No 41
 PUMP DIV PT B: 1000' SOUTH AND 1350' EAST OF THE NW COR ANDREW E. GRIBBLE DLC No 41

APPLICATION TO APPROPRIATE SURFACE WATER

UNDER

S-55415	S-41812	61705	---
R-55414	R-6617	61704	---
G-5550	G-5427	45363	---
G-3972	G-3729	36040	---
G-2708	G-2516	35294	---
---	G-2153	55511	T-3896
G-2092	G-1960	32159	---

Application S-86640 Permit _____ Certificate _____ Transfer _____

IN THE NAME OF

ARTHUR SPADA

JULY 2006

SCALE: 1" = 1320'



NOTE: This map is not intended to provide legal dimensions or locations of property ownership lines.

RENEWAL 12-31-07