

T 12 S; R 1 W, W.M.  
Application S-84379

in the name of Troy Cummins for Mallard Creek Golf Course

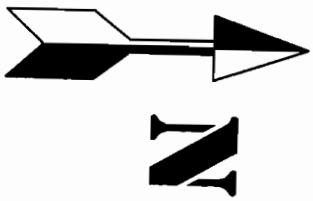
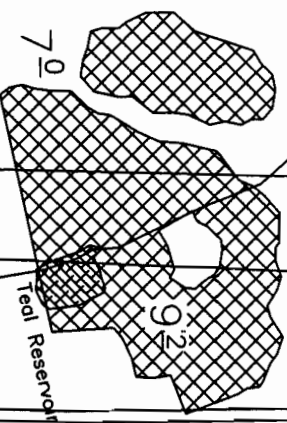
DLC44  
J.W. MOORE

SCALE 1" = 660 FT.

TAX LOT 100

DLC45

16 15  
21 22




Supplemental  
PRIMARY Certificate  
Permit S-19473  
In the Name of Troy Cummins  
for Mallard Creek Golf Course

PREPARED BY  
Walter L. Trimmer

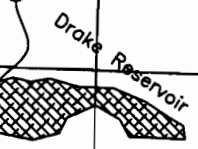
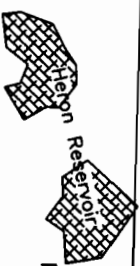
CWRE #332  
1/29/2008

TAX LOT 2

R1W T12S S21



FILE: MALLARDGC.DWG  
based on USGS  
OneHorse Slough



Hamilton Creek  
1530 ft

190 ft

Bellinger Scale Rd

P.O.D.  
Located 1530 FEET NORTH &  
190 FEET WEST FROM SE  
CORNER,  
DLC 44 J W MOORE

RECEIVED

JAN 3 0 2008

WATER RESOURCES DEPT  
SALEM, OREGON

Trimmer Engineering Inc.  
3924 NW Walnut Place  
Corvallis, OR 97330  
541-754-2819