

S 22, T6N, R38E, WM, OREGON

1"=500'

DATE OF SURVEY: 7-30-01

NORTHWEST SECTION CORNER  
FOUND 3" BLM BRASSCAP

POINT OF BEGINNING  
NORTH 1/4 CORNER  
FOUND 3" BLM BRASSCAP

ANGLE POINT

15  
WEST  
199'

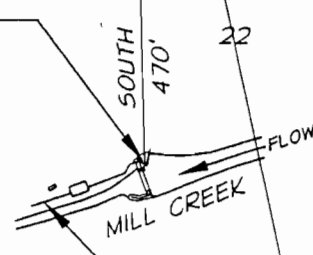
6

21

22

22

POINT OF DIVERSION  
LOCATED IN THE  
NE1/4 OF THE NW1/4  
15 199' WEST AND  
470' SOUTH OF THE  
POINT OF BEGINNING



CONVEYANCE: 3' DIA. PIPE

NW1/4-NW1/4  
SEC. 22

TAX LOT# 200  
NE1/4-NW1/4  
SEC. 22



SW1/4-NW1/4  
SEC. 22

SE1/4-NW1/4  
SEC. 22

WEST 1/4 CORNER  
FOUND 3" BLM BRASSCAP

21

22

PLACE OF USE: CITY OF WALLA WALLA  
URBAN GROWTH BOUNDARY.

THE PURPOSE OF THIS MAP IS TO  
IDENTIFY THE LOCATION OF THE  
WATER RIGHT. IT IS NOT INTENDED  
TO PROVIDE INFORMATION RELATIVE  
TO THE LOCATION OF PROPERTY  
OWNERSHIP BOUNDARY LINES.

APPLICATION FILE # 5-84679

RECEIVED

OCT 05 2001

WATER RESOURCES DEPT.  
SALEM, OREGON

PERMIT #



CITY OF  
WALLA WALLA  
MILL CREEK WATER DIVERSION POINT  
STATE OF OREGON SURFACE WATER RIGHT  
APPLICATION MAP

FIGURE

1



# WATER SERVICE BOUNDARY, TRANSMISSION LINE & WATERSHED

R 35 E

R 36 E

R 37 E

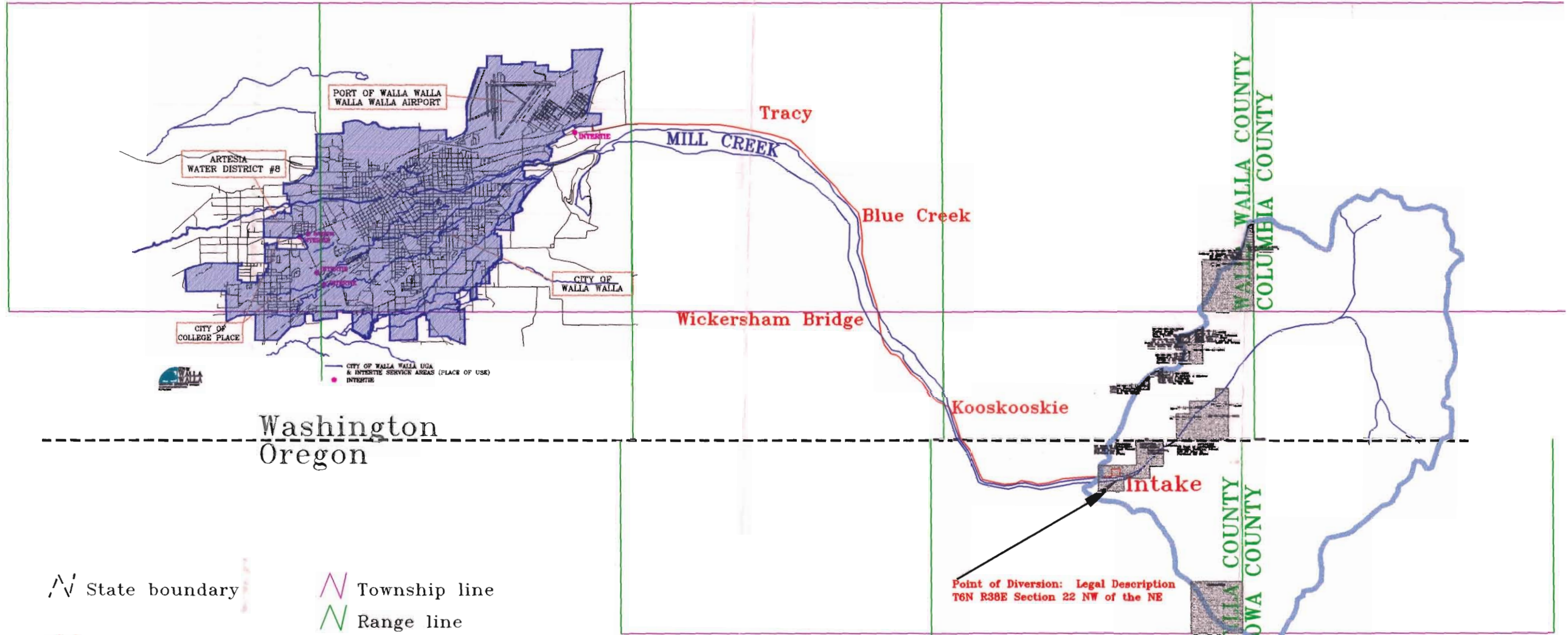
R 38 E

R 39 E

T 7 N

T 6 N

T 5 N



- State boundary
- Transmission line
- City Owned Property
- Private land
- Township line
- Range line
- U.S. Dept. of Interior land
- Umatilla National Forest Land (within Watershed boundary)
- City of Walla Walla Watershed boundary

Note: Property boundaries within the watershed are as of January 2001.

Application No. 84679  
Permit No. *ASD*

Map Scale: 1" = 12,000'

RECEIVED

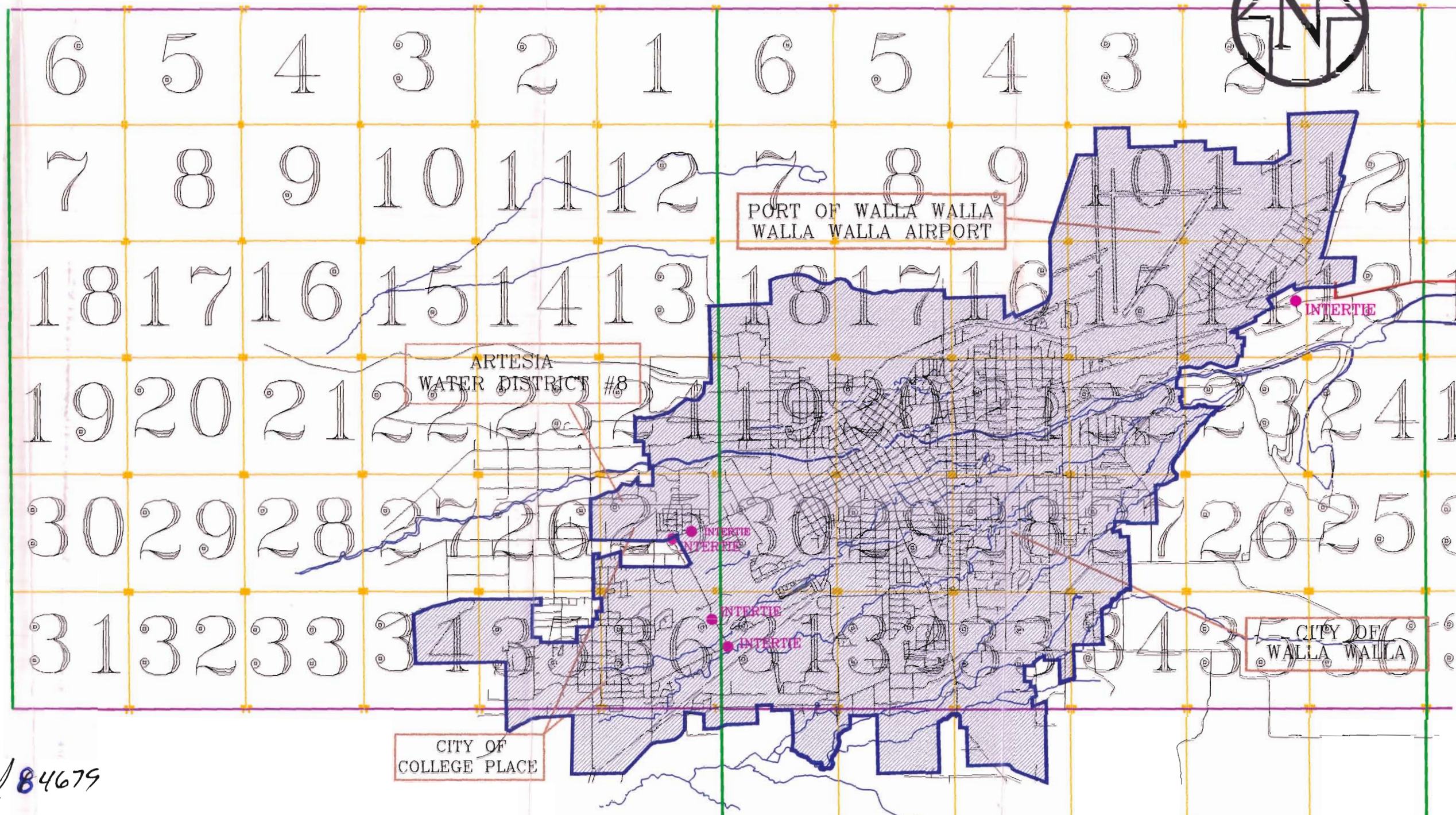
MAR 09 2001

WATER RESOURCES DEPT.  
SALEM, OREGON



R 35 E

R 36 E



T 7 N

Application No. *A 84679*  
Permit No.

**RECEIVED**

MAR 02 2001

WATER RESOURCES DEPT.  
SALEM, OREGON



NOTE: This map is only a representation. Contact the City for more information.  
Map Scale: 1" = 5000'

— CITY OF WALLA WALLA UGA & INTERTE SERVICE AREAS (PLACE OF USE)  
● INTERTE

Washington  
Oregon

T 7

1