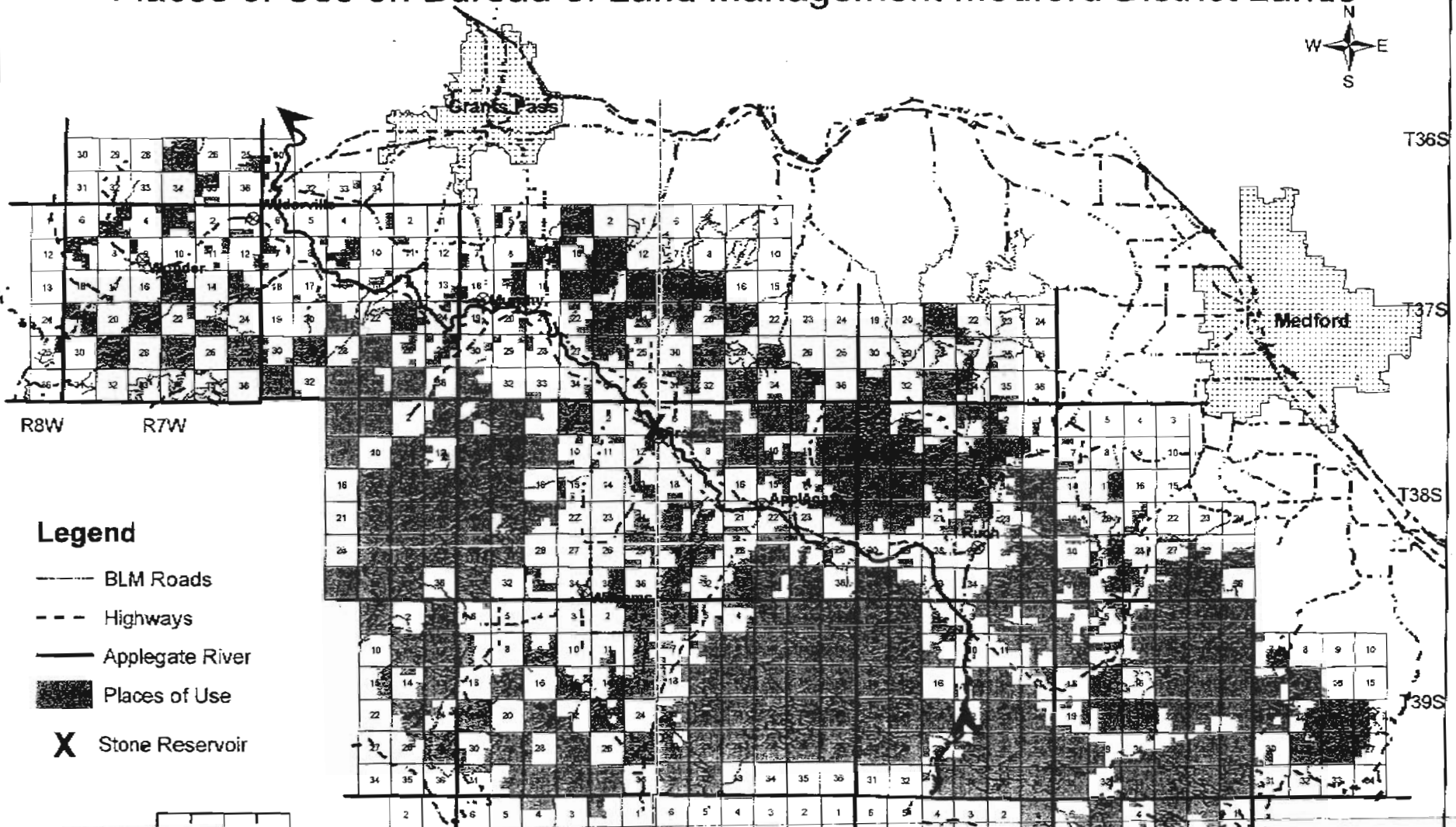


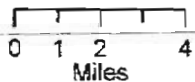
# Application Map for Surface Water Use from Stone Reservoir (C#82896)

## Places of Use on Bureau of Land Management Medford District Lands



### Legend

- BLM Roads
- Highways
- Applegate River
- Places of Use
- Stone Reservoir



No warranty is made by the Bureau of Land Management as to the accuracy, reliability, or appropriateness of these data for individual or aggregate use with other data. Original data were supplied from video or aerial and may be required without authorization.

Josephine County      Jackson County

R6W      R5W      R4W      R3W      R2W

**RECEIVED**

MAY 27 2008

WATER RESOURCES DEPT  
SALM, OREGON

FROM : Medford BLM

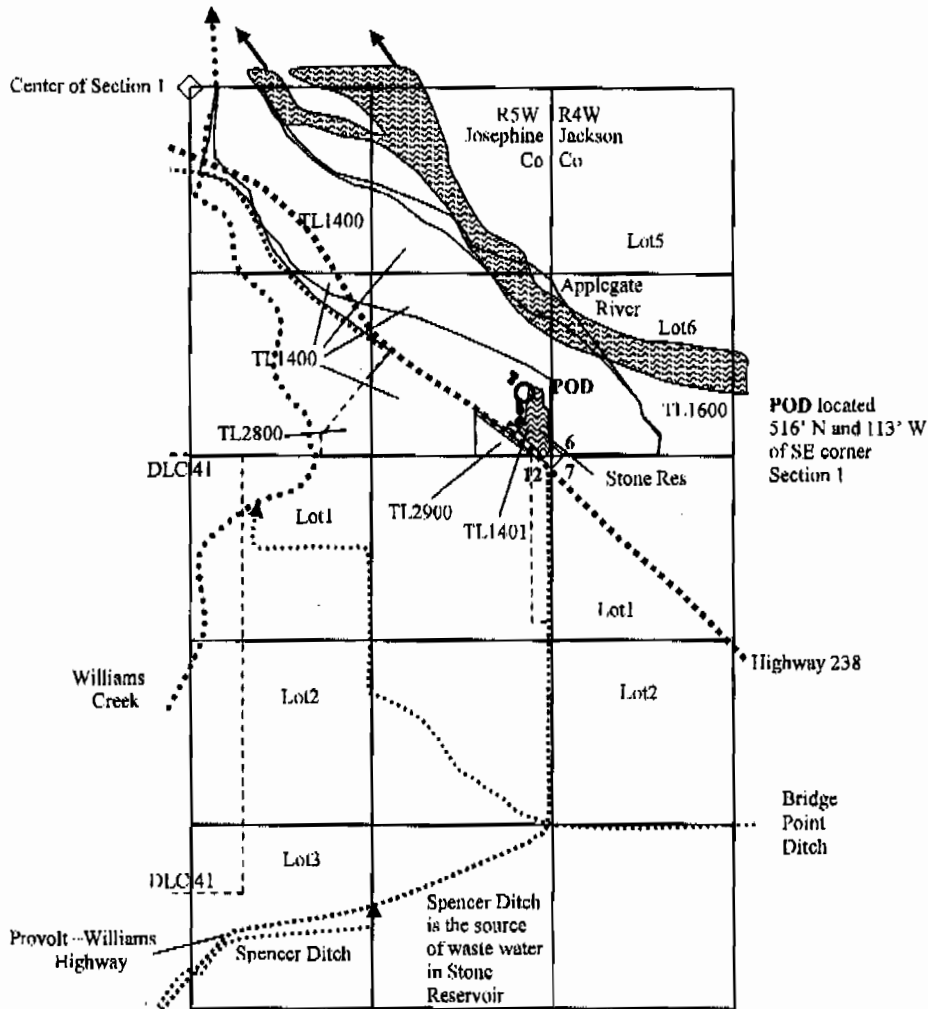
FAX NO. : 541-618-2400

May. 27 2008 12:50PM P2

### APPLICATION MAP FOR SURFACE WATER USE FROM STONE RESERVOIR (C# 82896)

Location of Stone Reservoir  
T38S, R5W, Section 1, W.M., Josephine County

October 31, 2007



POD located  
516' N and 113' W  
of SE corner  
Section 1

Stone reservoir under Certificate #82896 in SE1/4SE1/4 section 1, multiple purpose use.

This map was prepared by the Bureau of Land Management that manages tax lots 900, 1200, 1400, 1401, 1402, 1500, 1600, 1601, 2800, and 2900. The purpose of this map is to identify the location of water rights and is not intended to provide legal dimensions or the location of property ownership lines.