


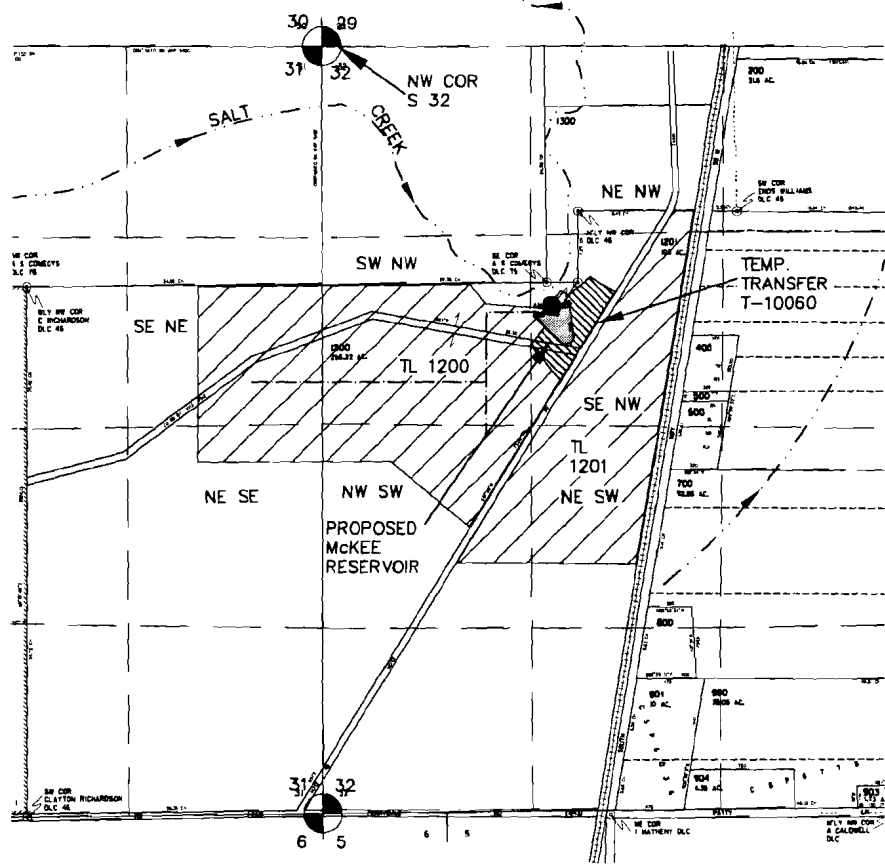
# WATER RIGHTS APPLICATION MAP

T5S, R4W, WM  
 S 32, Taxlot 1200, & 1201  
 YAMHILL COUNTY, OREGON  
 WILLAMETTE RIVER BASIN

PREPARED FOR:  
 MCKEE FARMS  
 22450 SW MCKEE RD  
 AMITY, OR 97101



| IRRIGATION ACREAGE       |                 |         |
|--------------------------|-----------------|---------|
| SEC. 31                  | SE NE           | 18.1 AC |
|                          | NE SE           | 5.4 AC  |
|                          | TOTAL - 23.5 AC |         |
| SEC. 32                  | SW NW           | 30.5 AC |
|                          | SE NW           | 21.6 AC |
|                          | NE NW           | 0.6 AC  |
|                          | NW SW           | 16.6 AC |
|                          | NE SW           | 17.2 AC |
| TOTAL - 86.5 AC          |                 |         |
| TOTAL IRRIGATED AC 110.0 |                 |         |



- Irrigation Area for Temporary Transfer T-10060
- Potential Irrigation Area
- Point of Diversion is 1570 ft east and 150 ft south of NW corner of Section 32.
- Proposed main irrigation pipe (approx. location—system not designed)

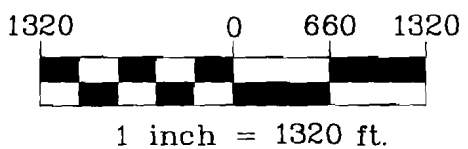
**RECEIVED**

APR 24 2008

WATER RESOURCES DEPT  
 SALEM OREGON



THIS MAP WAS PREPARED FOR THE PURPOSE OF IDENTIFYING THE LOCATION OF A WATER RIGHT ONLY AND IS NOT INTENDED TO PROVIDE LEGAL DIMENSIONS OR LOCATION OF PROPERTY OWNERSHIP LINES.



MAP BASE:  
 ASSESSOR MAP 5S 4 32,  
 & 5S 4 31  
 2006 AERIAL PHOTO



Project: 305-2-135  
 Drawing: 3052135BMckee WR.dwg  
 By: CVB/BK  
 Checked by: EAU  
 Date: 4-11-08