



1 INCH = 1320 FEET

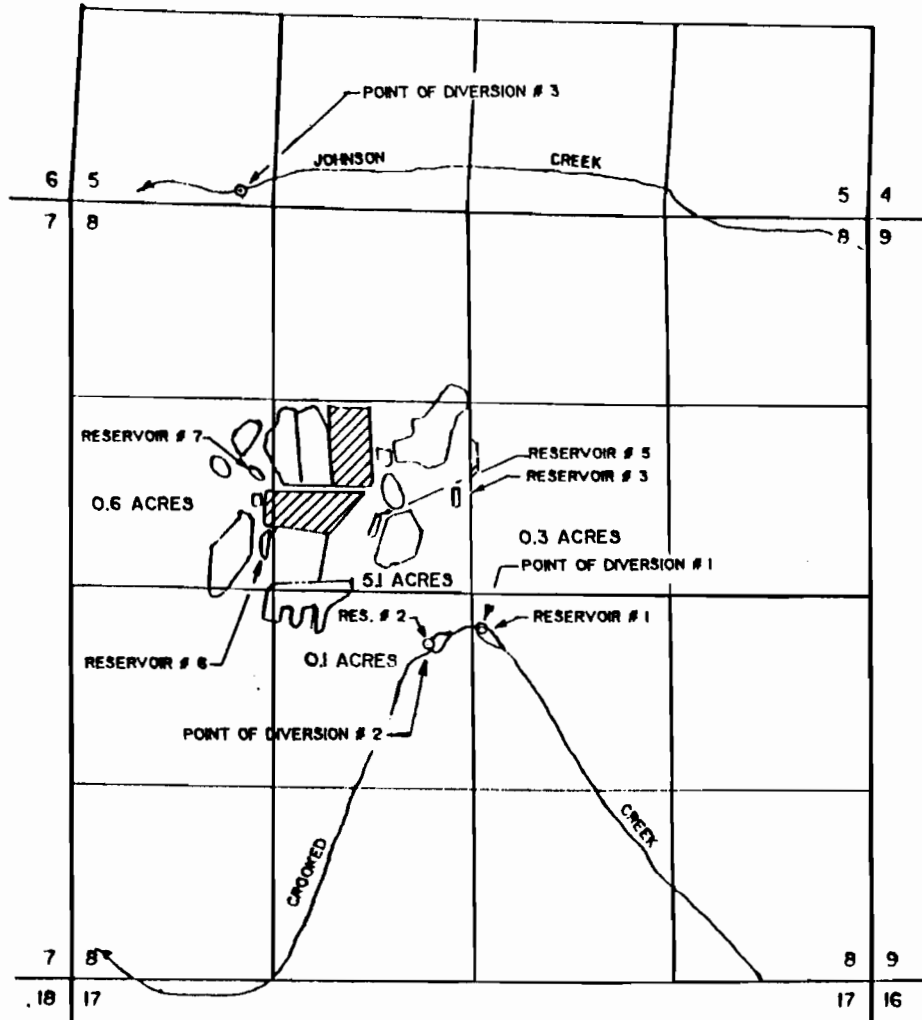
APPLICATION MAP
 IN THE NAME OF G. FRED COX
 SECTIONS 5, AND 8, T29S, R14W, W.M.
 FOR CRANBERRY IRRIGATION

RECEIVED

JUN 28 1988

WATER RESOURCES DEPT
SALENA GIBSON

MAP 1 OF 3



- FROM JOHNSON CREEK
- FROM CROOKED CREEK

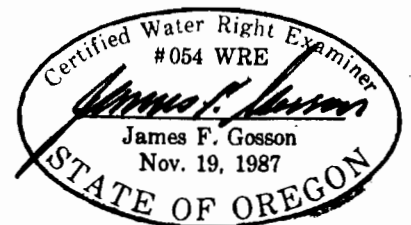
POINT OF DIVERSION # 3 (JOHNSON CREEK) IS TO BE LOCATED 80 FEET NORTH AND 1130 FEET EAST FROM THE SOUTHWEST CORNER OF SECTION 5, BEING WITHIN THE SW1/4 SW1/4 OF SECTION 8.

POINT OF DIVERSION # 2 (CROOKED CREEK) IS TO BE LOCATED 370 FEET SOUTH AND 330 FEET WEST FROM THE CENTER 1/4 CORNER OF SECTION 8, BEING WITHIN THE NE1/4 SW1/4 OF SECTION 8.

POINT OF DIVERSION # 1 (CROOKED CREEK) IS TO BE LOCATED 250 FEET SOUTH AND 40 FEET EAST FROM THE CENTER 1/4 CORNER OF SECTION 8, BEING WITHIN THE NW1/4 SE1/4 OF SECTION 8.

THE PURPOSE OF THIS MAP IS TO IDENTIFY THE LOCATION OF THE WATER RIGHT. IT IS NOT INTENDED TO PROVIDE INFORMATION RELATIVE TO THE LOCATION OF PROPERTY OWNERSHIP BOUNDARY LINES.

Application No. 70447
 Permit No.





APPLICATION MAP

IN THE NAME OF G. FRED COX

SECTIONS 5, AND 8, T29S, R14W, W.M.

FOR TEMPERATURE CONTROL

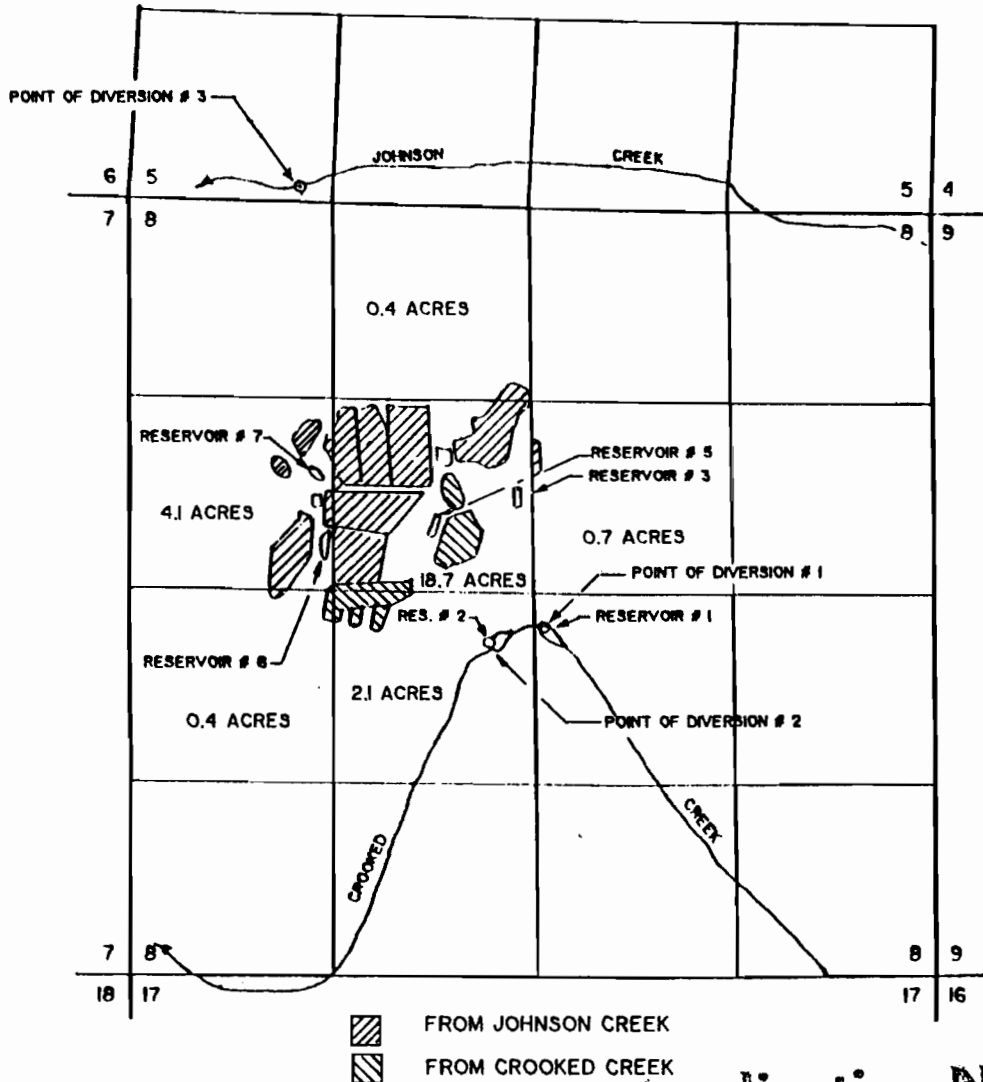
MAP 2 OF 3

1 INCH = 1320 FEET

RECEIVED

JUN 29 1988

WATER RESOURCES DEPT.
SALEM, OREGON



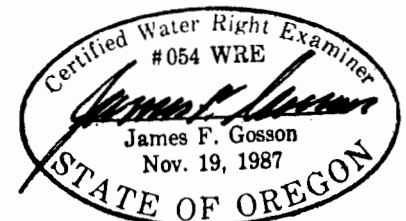
POINT OF DIVERSION # 3 (JOHNSON CREEK) IS TO BE LOCATED 80 FEET NORTH AND 1130 FEET EAST FROM THE SOUTHWEST CORNER OF SECTION 5, BEING WITHIN THE SW1/4 SW1/4 OF SECTION 5.

POINT OF DIVERSION # 2 (CROOKED CREEK) IS TO BE LOCATED 370 FEET SOUTH AND 330 FEET WEST FROM THE CENTER 1/4 CORNER OF SECTION 8, BEING WITHIN THE NE1/4 SW1/4 OF SECTION 8.

POINT OF DIVERSION # 1 (CROOKED CREEK) IS TO BE LOCATED 250 FEET SOUTH AND 40 FEET EAST FROM THE CENTER 1/4 CORNER OF SECTION 8, BEING WITHIN THE NW1/4 SE1/4 OF SECTION 8.

THE PURPOSE OF THIS MAP IS TO IDENTIFY THE LOCATION OF THE WATER RIGHT. IT IS NOT INTENDED TO PROVIDE INFORMATION RELATIVE TO THE LOCATION OF PROPERTY OWNERSHIP BOUNDARY LINES.

Application No. 70447
Permit No.





1 INCH = 1320 FEET

APPLICATION MAP

IN THE NAME OF G. FRED COX

SECTIONS 5, AND 8, T29S, R14W, W.M.

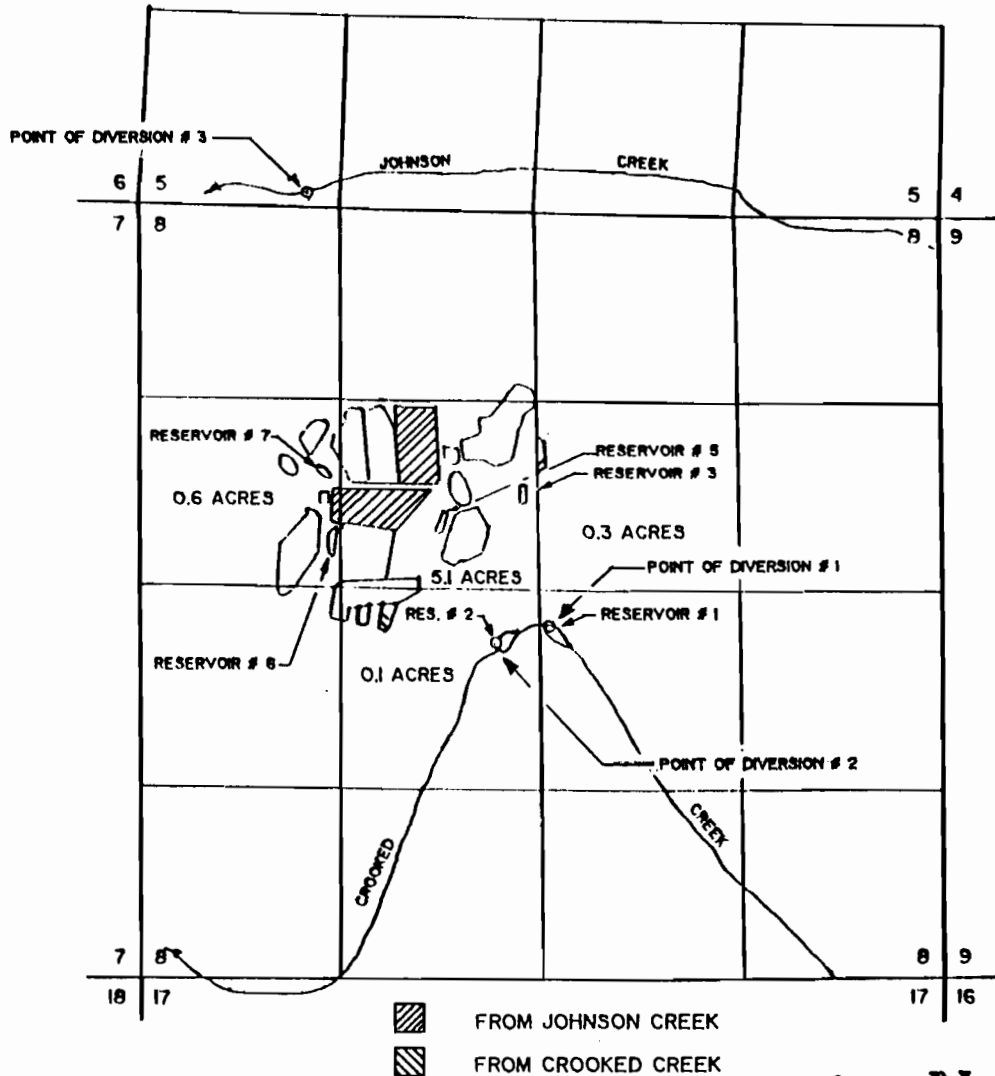
FOR FLOOD HARVEST

MAP 3 OF 3

RECEIVED

JUN 29 1980

WATER RESOURCES DEPT.
SALEM, OREGON



POINT OF DIVERSION # 3 (JOHNSON CREEK) IS TO BE LOCATED 80 FEET NORTH AND 1130 FEET EAST FROM THE SOUTHWEST CORNER OF SECTION 5, BEING WITHIN THE SW1/4 SW1/4 OF SECTION 5.

POINT OF DIVERSION # 2 (CROOKED CREEK) IS TO BE LOCATED 370 FEET SOUTH AND 330 FEET WEST FROM THE CENTER 1/4 CORNER OF SECTION 8, BEING WITHIN THE NE1/4 SW1/4 OF SECTION 8.

POINT OF DIVERSION # 1 (CROOKED CREEK) IS TO BE LOCATED 250 FEET SOUTH AND 40 FEET EAST FROM THE CENTER 1/4 CORNER OF SECTION 8, BEING WITHIN THE NW1/4 SE1/4 OF SECTION 8.

THE PURPOSE OF THIS MAP IS TO IDENTIFY THE LOCATION OF THE WATER RIGHT. IT IS NOT INTENDED TO PROVIDE INFORMATION RELATIVE TO THE LOCATION OF PROPERTY OWNERSHIP BOUNDARY LINES.

Application No. 70447
Permit No.

