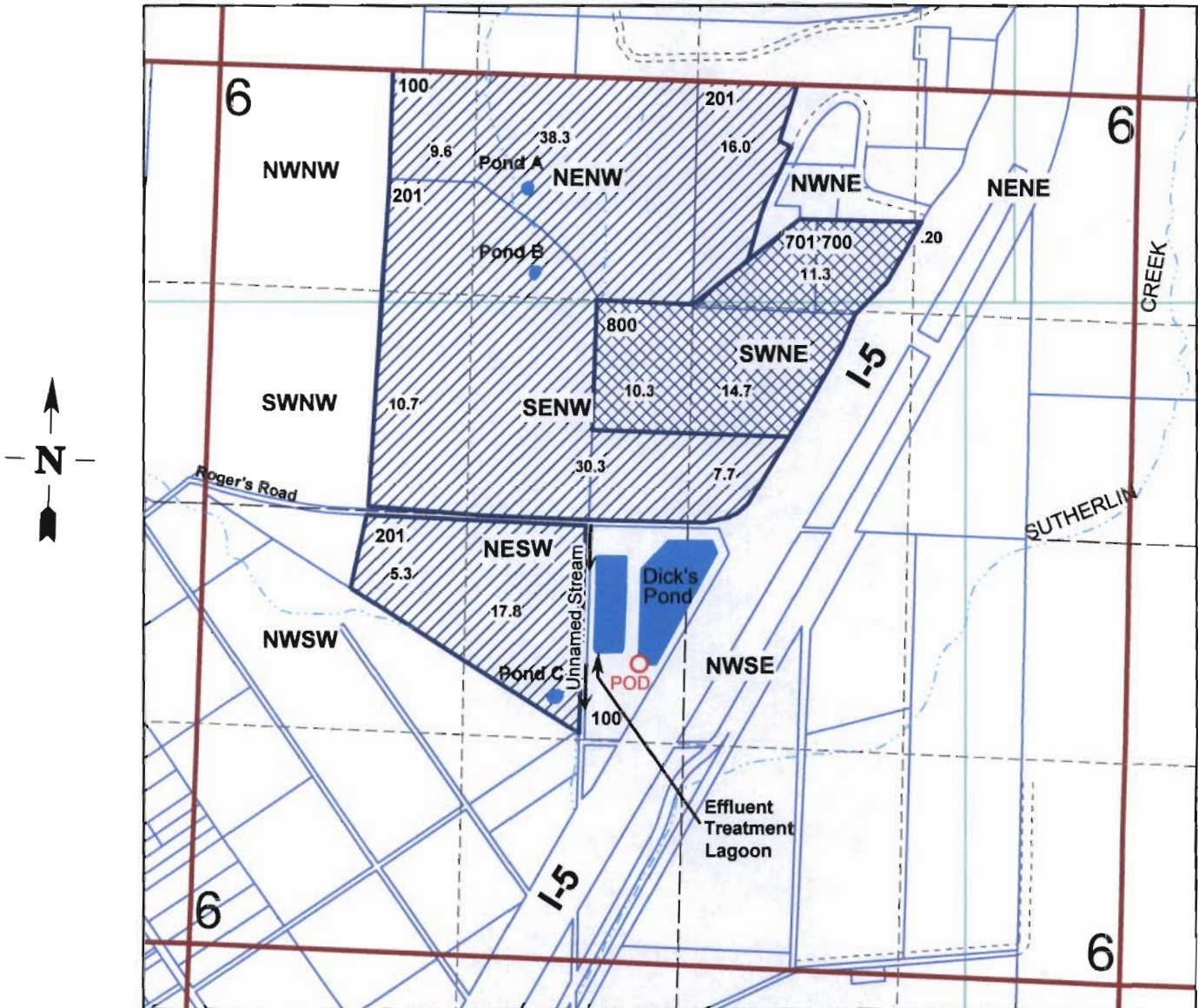


Revised Application Map For  
Richard Heard S-87662

SEC.6 T.26S. R.5W. W.M.  
DOUGLAS COUNTY



Scale: 1" = 1000'

RECEIVED  
JAN 11 2011  
WATER RESOURCES DEPT  
SALEM, OREGON



POD is 835 ft. South and 270 ft. West from the center of Section 6.

Legend

-  36.5 Acres Primary (R-14899)
-  135.7 Acres Supplemental (S-54495)

- Pond A Permit R-14618  
S-54495
- Pond B Permit R-14619  
S-54495
- Pond C Permit R-14620  
S-54495

Effluent Treatment Lagoon:  
DEQ Facility ID # 109363  
Permit WPCF #102449