

THIS MAP IS FOR THE PURPOSE
OF IDENTIFYING THE LOCATION
OF THE WATER RIGHT ONLY.
THERE IS NO INTENT TO PROVIDE
DIMENSIONS OR LOCATION OF
PROPERTY OWNERSHIP LINES.

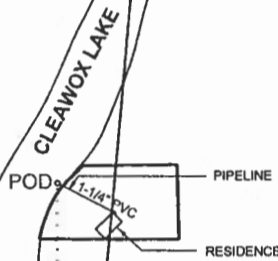
NE 1/4, SW 1/4

NW 1/4, SE 1/4

SE 1/4, SW 1/4

SW 1/4, SE 1/4

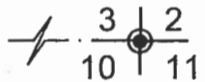
POINT OF DIVERSION IS
NORTH 813 FEET AND
WEST 2966 FEET FROM
THE SE CORNER OF
SECTION 3.



813'

3
10

2966'



APPLICATION WATER RIGHTS MAP MID COAST BASIN

RECEIVED

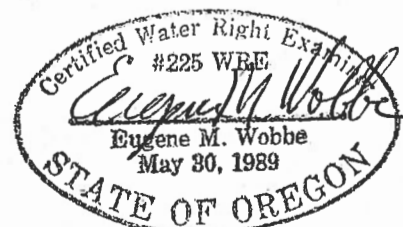
SEP 24 2010

SW 1/4, SE 1/4, SEC 3, T19S, R12W, W.M.
SE 1/4, SW 1/4, SEC 3, T19S, R12W, W.M.
19-12-03-4, T.L. 4000
LANE COUNTY, OREGON

WATER RESOURCES DEPT
SALEM, OREGON

FOR: KATHRINE SHAMEY AND BONNIE KRAMER
85110 DUNN LANE
FLORENCE, OR 97439

PREPARED BY: WOBBE & ASSOCIATES, INC.
510 KINGWOOD ST. / P.O. BOX 3093
FLORENCE, OR 97439
DATE: AUGUST 24, 2010



5-87657