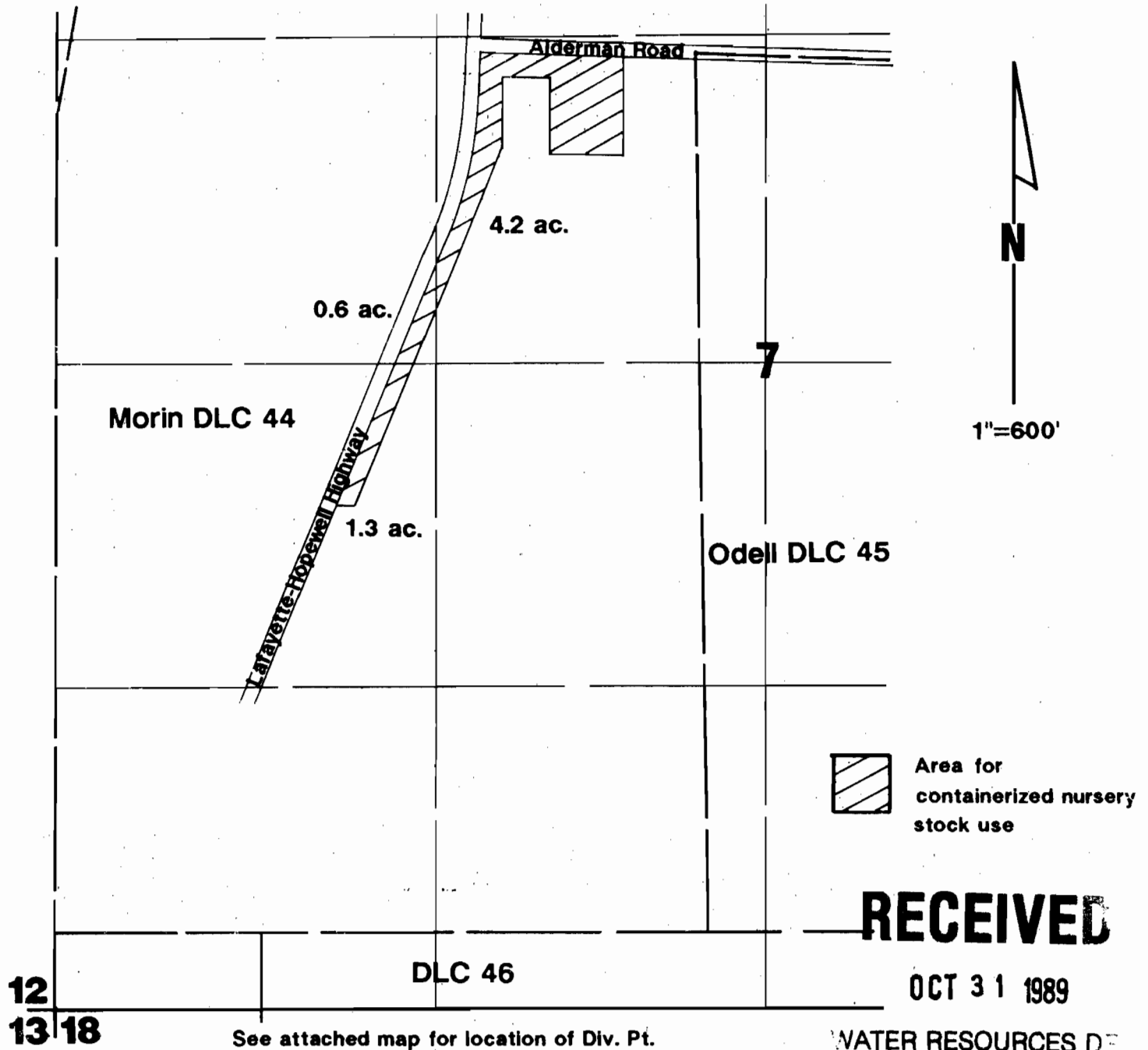



**Section 7, T.5S., R.3W., W.M.**



**RECEIVED**

OCT 31 1989

WATER RESOURCES DE  
SALEM, OREGON



**Palmer Creek Water District**

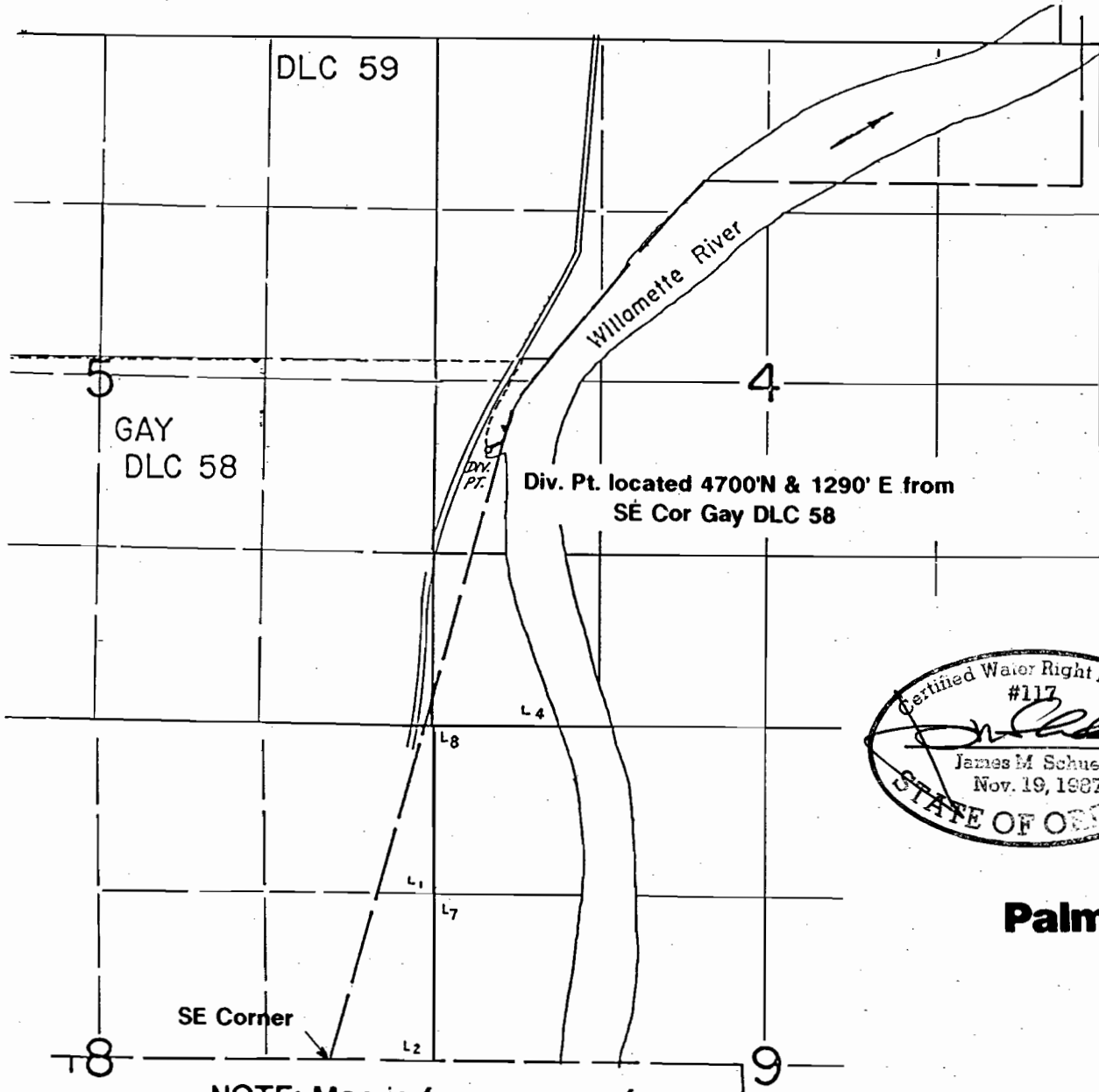
for

Monrovia Nursery

**Application Map**

Application No. 70109 + 70110  
Permit No.

NOTE: Map is for purpose of identifying location of water right and has no intent to dimension or locate property ownership lines.



Application No. 70109  
Permit No.

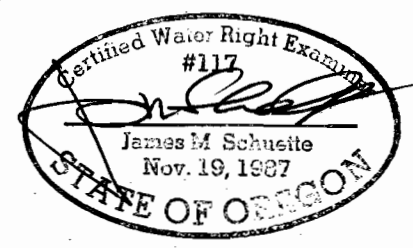


**RECEIVED**

OCT 31 1989

WATER RESOURCES DEPT  
SALEM, OREGON

T.6S. R.3W.



**Palmer Creek Water District**

for  
Monrovia Nursery

**Application Map**

NOTE: Map is for purpose of identifying location of water right and has no intent to dimension or locate property ownership lines.