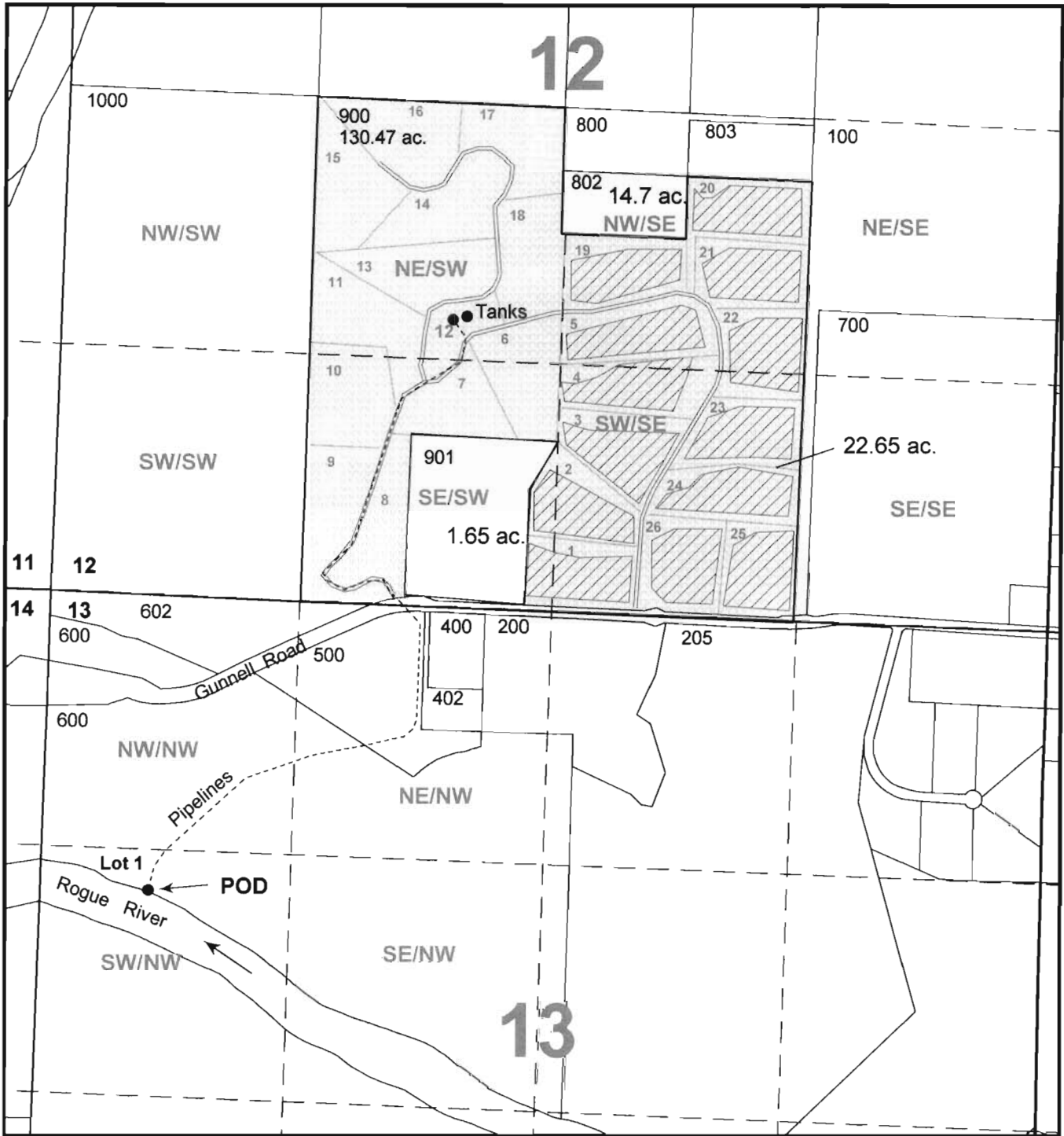


# Township 36 S Range 7W WM



POD - 1570 feet South and 560 feet East from the NW Corner Section 13

Scale: 1 inch = 800 feet

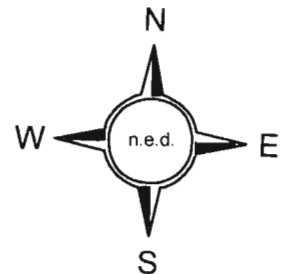
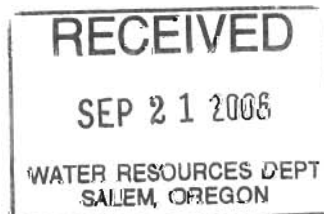


Irrigated Area



Quasi-Municipal Use Area

Map to accompany application for Finley Bend Water Company, LLC. Quasi - Municipal and Irrigation use.



April 24, 2006

app no S-826684