




**Water Right Application Map  
T5N, R31E, WM**

**Umatilla County, Oregon**

RECEIVED BY OWRD

APR 04 2013

- Explanation SALEM, OR**
-  Place of Use (2,566.9 Acres)
  -  Tax Lots
  -  Proposed Pipeline

This map was prepared for the purpose of identifying the location of a water right only and is not intended to provide a legal description or location of property ownership.

1 inch = 1,320 feet  
0 0.05 0.1 0.15 0.2 0.25  
Miles

**Figure 2  
Ruup Ranches  
Place of Use**

State Plane Projection: Oregon North FIPS (5601)  
North American Datum of 1983 (NAD83)  
Prepared March 26, 2013

Sources: BLM CadNDSI PLUS (GeoCommunicator L3D, 2013), The Oregon Map (OPMAP, 2013), GSI Water Solutions, Inc. (2009)



S-07886

**Water Right Application Map  
T5N, R31E, WM**





**Umatilla County, Oregon**

RECEIVED BY OWRD

APR 04 2013

SALEM, OR

**Explanation**

-  Place of Use
-  Ruup Property Boundary
-  Existing Pipeline Approximate Location
-  Proposed Pipeline Approximate Location

This map was prepared for the purpose of identifying the location of a water right only, and is not intended to provide a legal description or location of property ownership.



1 inch = 1 mile



**Figure 1  
Ruup Ranches  
Point of Diversion**

