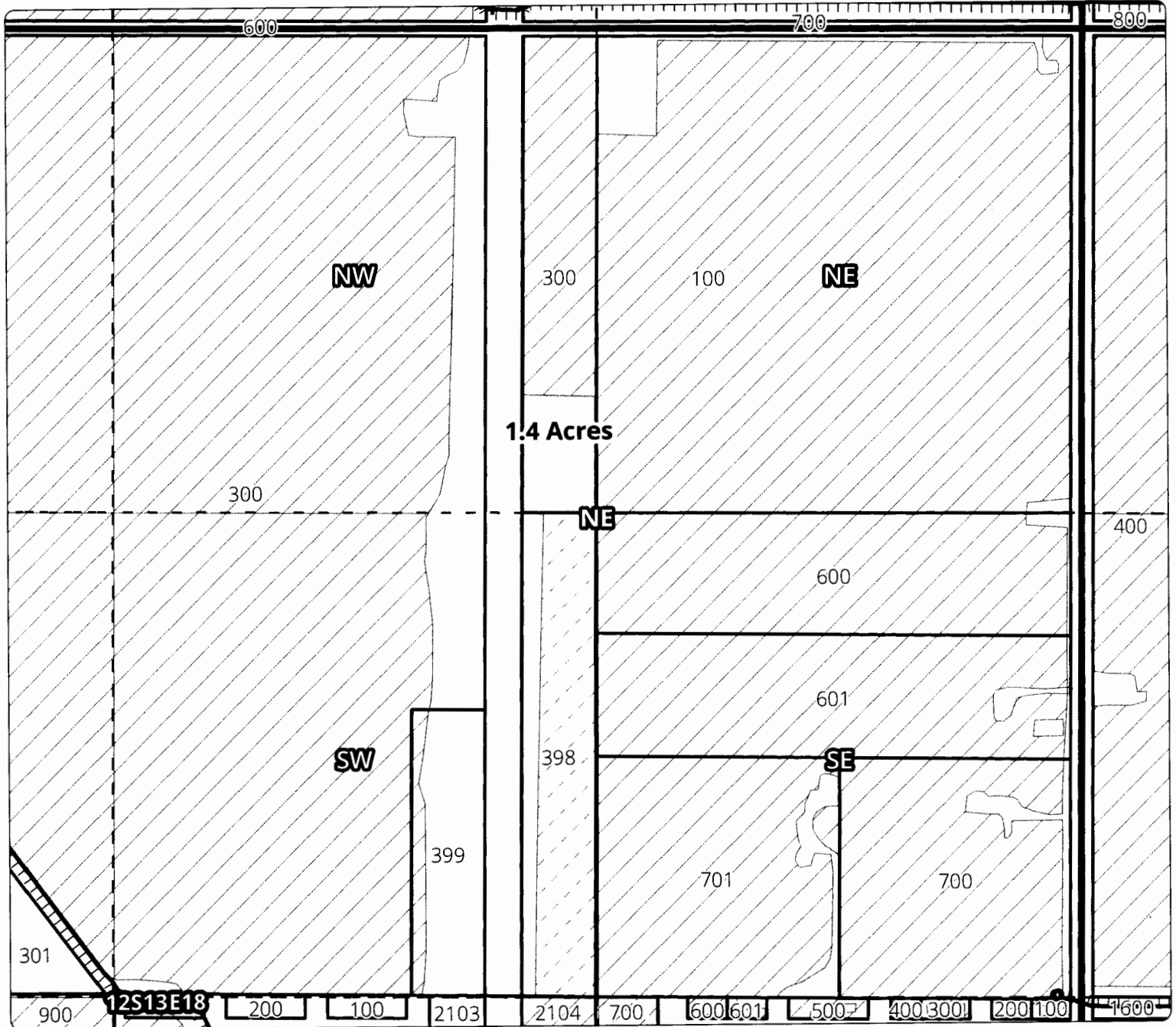
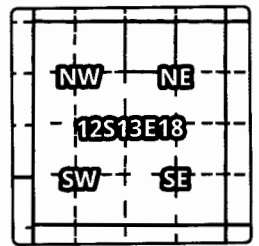


North Unit Irrigation District

Application for Allocation and Use of Conserved Water

Cert #: CW 81

Landowner: DUANE E. BENSON TRUST



ON MAP

Taxlot 300, 12S13E18NWNE: 1.4 Acres ON

RECEIVED

FEB 09 2015

WATER RESOURCES DEPT
SALEM, OREGON



- Canals
- Taxlots
- Transfer
- Cert 88876
- Certs 72279 & 72281
- All Other Certs

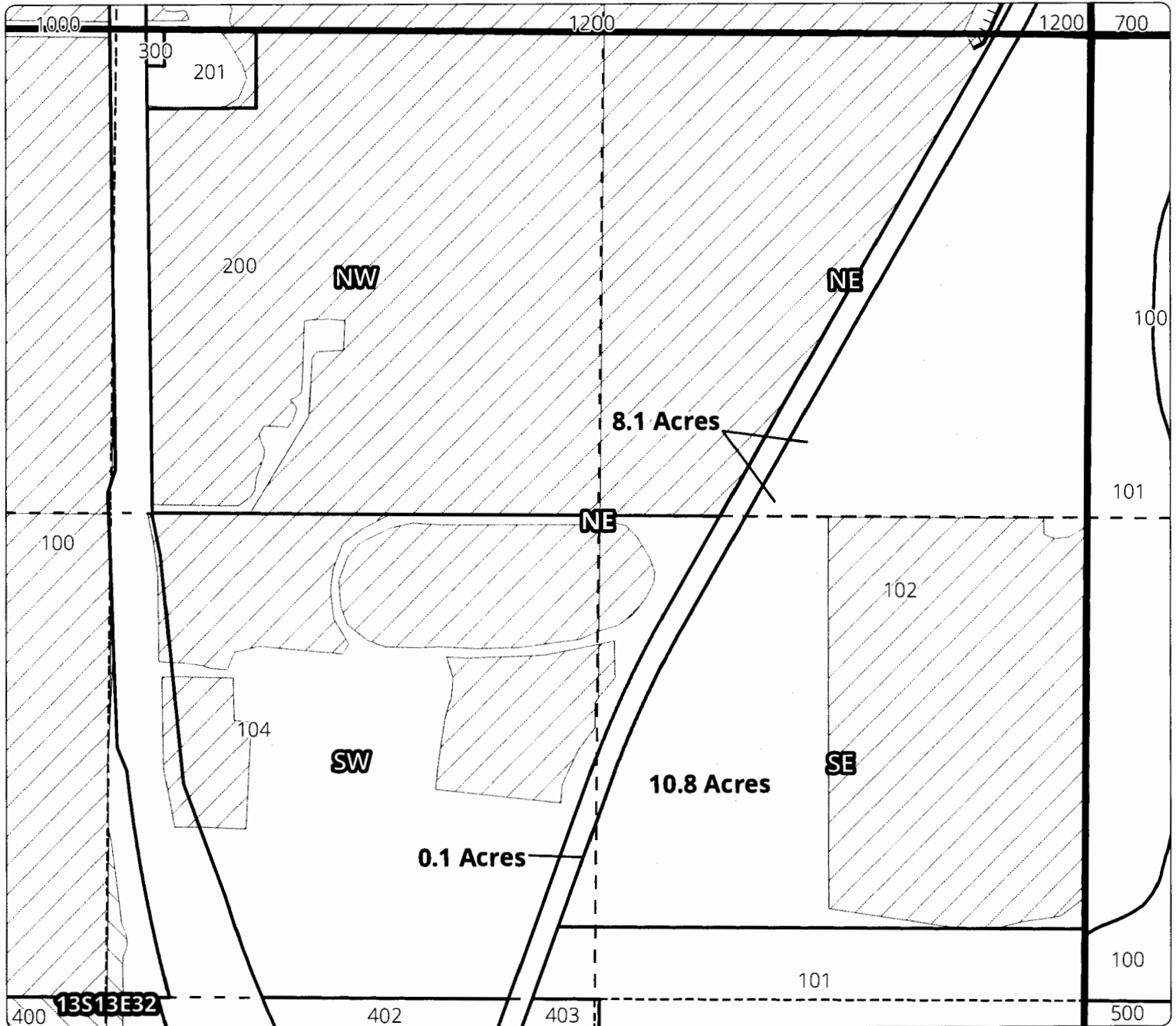
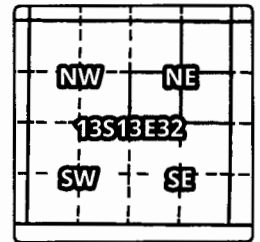
1 inch = 400 feet
October 2013

North Unit Irrigation District

Application for Allocation and Use of Conserved Water

Cert #: CW 81

Landowner: NORMAN C. BAIN, JR. & DEANNE M. BAIN



ON MAP

Taxlot 102, 13S13E32NENE: 8.1 Acres ON
Taxlot 102, 13S13E32SWNE: 0.1 Acres ON
Taxlot 102, 13S13E32SENE: 10.8 Acres ON

RECEIVED

FEB 09 2015

WATER RESOURCES DEPT
SALEM, OREGON



- Canals
- Taxlots
- Transfer
- Cert 88876
- Certs 72279 & 72281
- All Other Certs

1 inch = 400 feet
October 2013

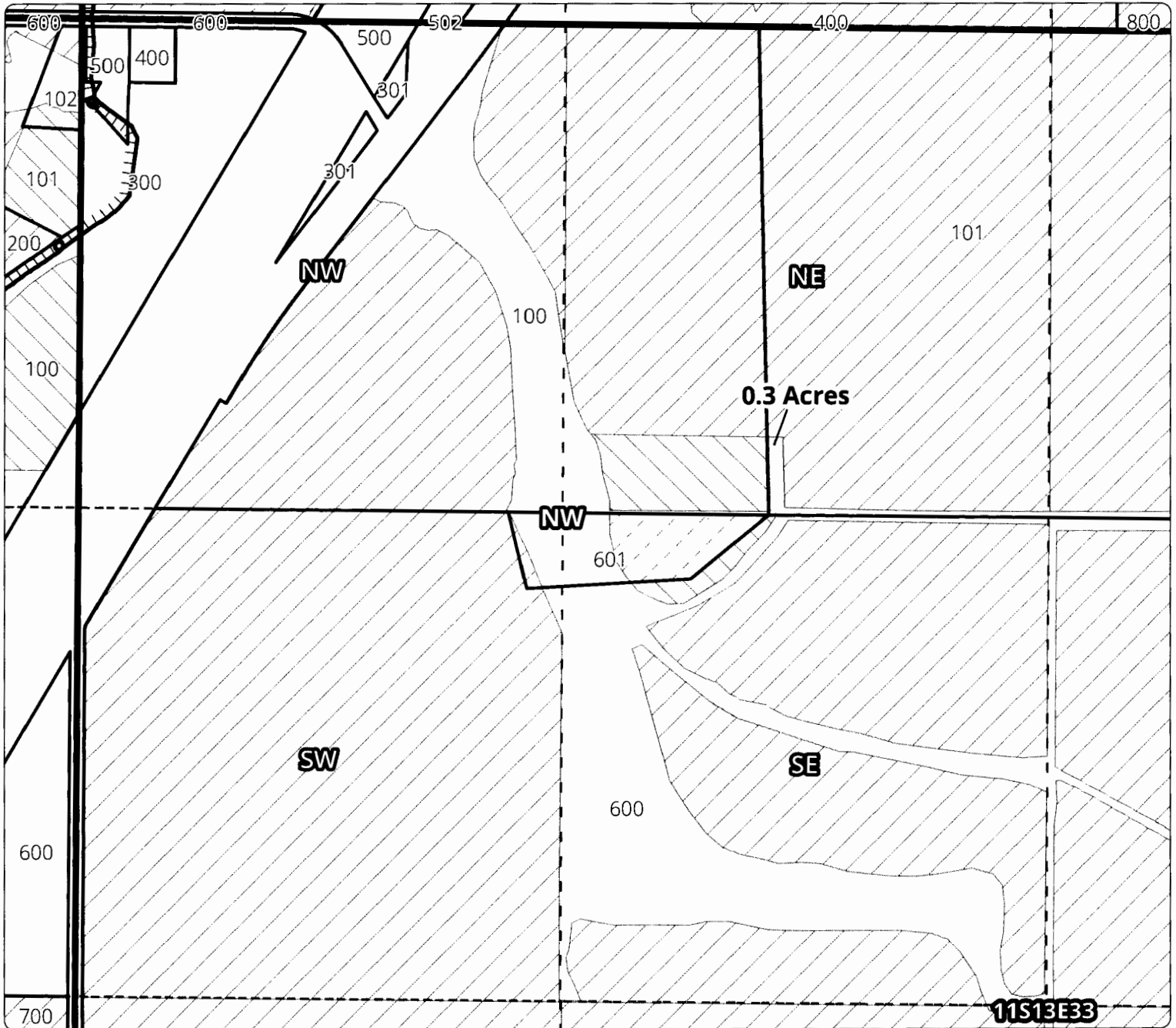
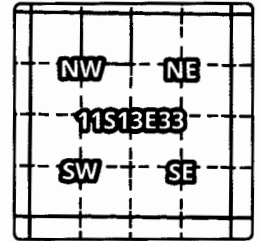


North Unit Irrigation District

Application for Allocation and Use of Conserved Water

Cert #: CW 81

Landowner: JOHN R. AVILA TRUST - JOHN R. AVILA TRUSTEE
, CATHERINE A. AVILA TRUST - CATHERINE A. AVILA TRUSTEE



ON MAP

Taxlot 101, 11S13E33NENW: 0.3 Acres ON

RECEIVED

FEB 09 2015



- Canals
- Taxlots
- Transfer
- Cert 88876
- Certs 72279 & 72281
- All Other Certs

1 inch = 400 feet
October 2013



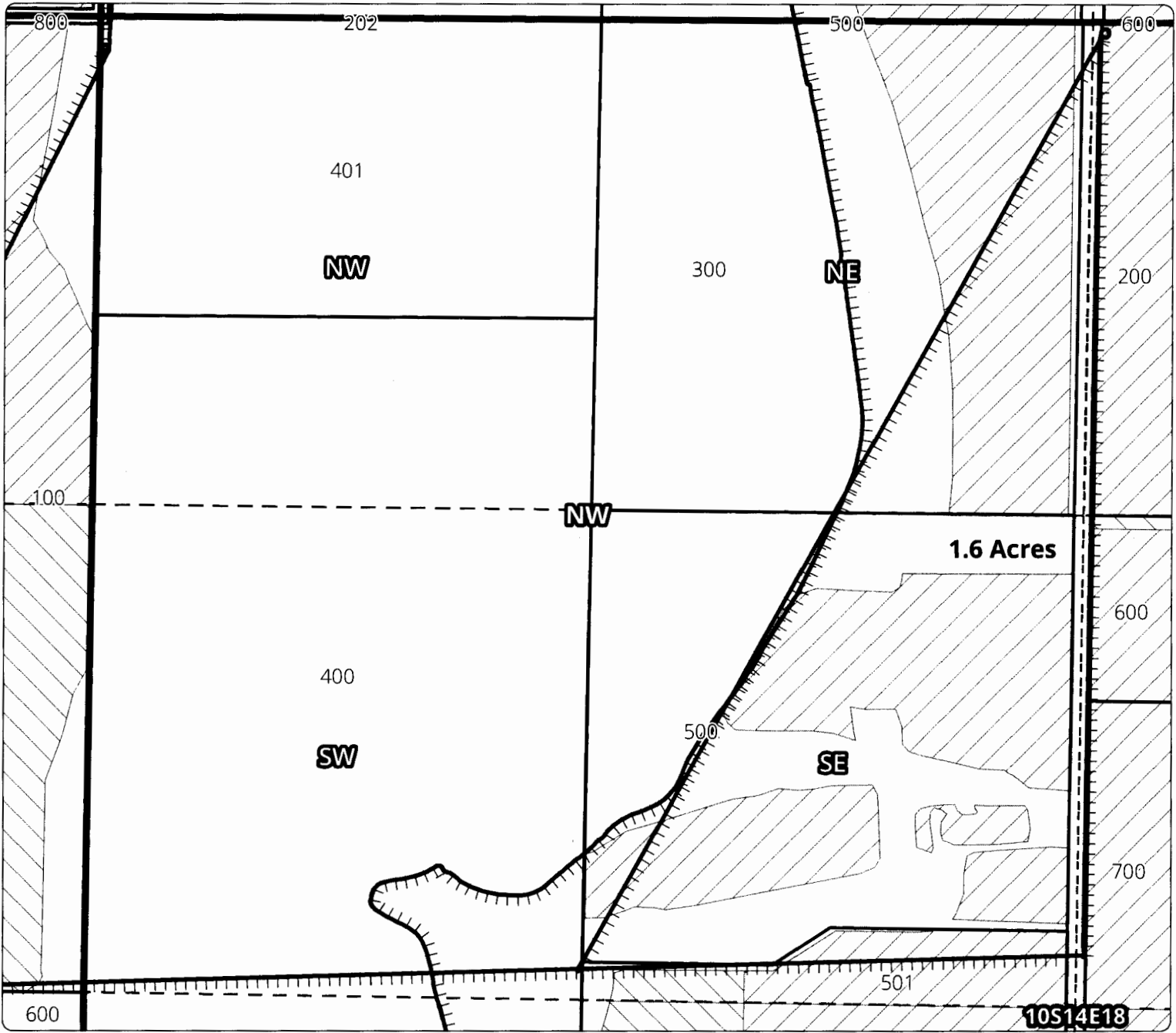
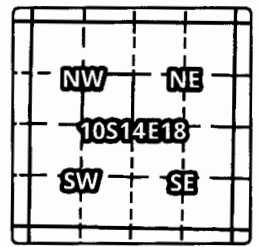
WATER RESOURCES DEPT
SALEM, OREGON

North Unit Irrigation District

Application for Allocation and Use of Conserved Water

Cert #: CW 81

Landowner: YVONNE M. FROST



ON MAP

Taxlot 500, 10S14E18SENW: 1.6 Acres ON

RECEIVED

FEB 09 2015



WATER RESOURCES DEPT
SALEM, OREGON



- Canals
- Taxlots
- Transfer
- Cert 88876
- Certs 72279 & 72281
- All Other Certs

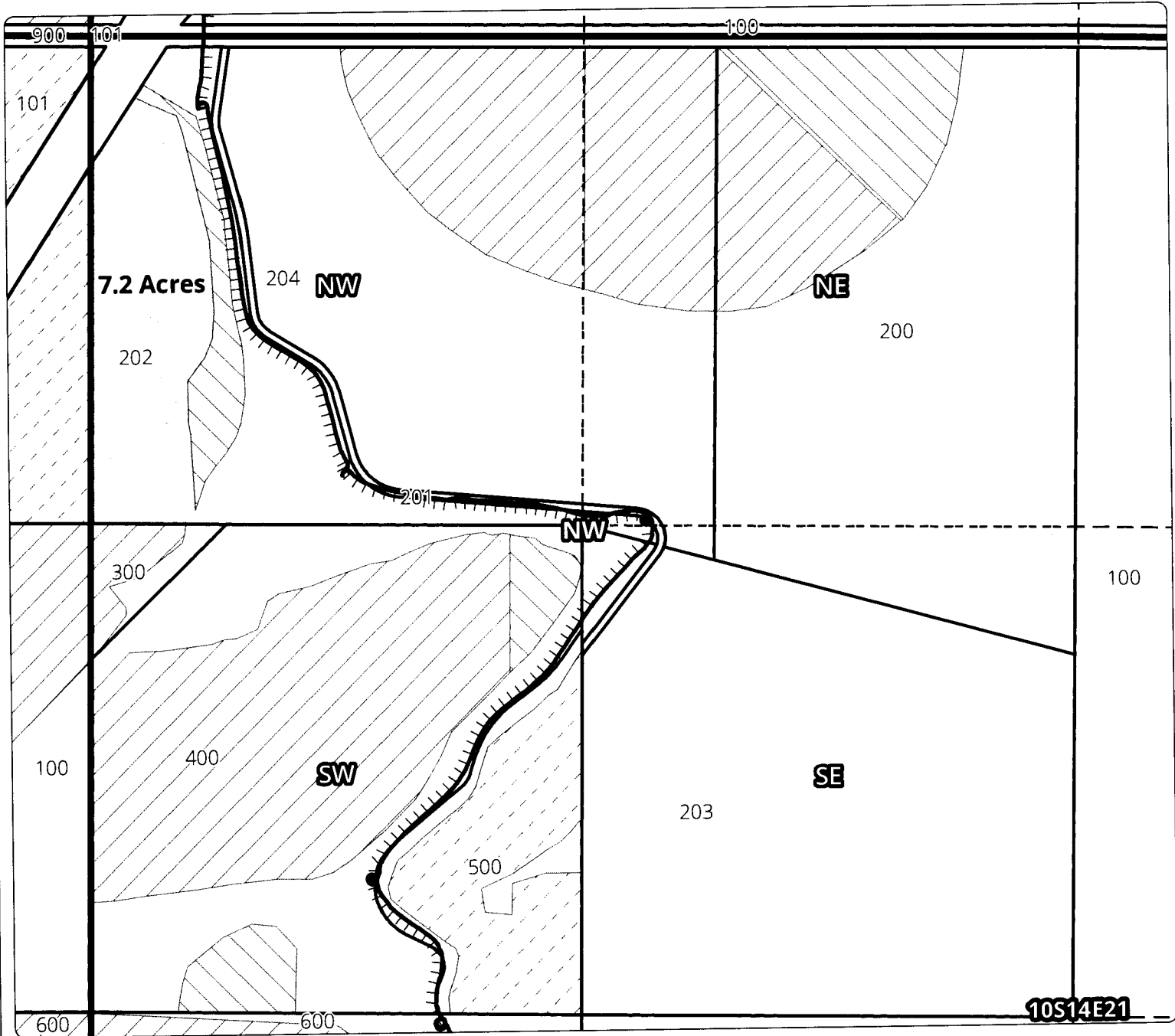
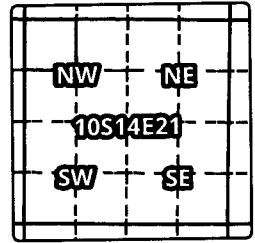
1 inch = 400 feet
November 2013

North Unit Irrigation District

Application for Allocation and Use of Conserved Water

Cert #: CW 81

Landowner: VERN L. & DENA L. FORRISTALL



ON MAP

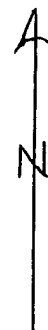
Taxlot 202, 10S14E21NWNW: 7.2 Acres ON

RECEIVED

FEB 09 2015



WATER RESOURCES DEPT
SALEM, OREGON



- Canals
- Taxlots
- Transfer
- Cert 88876
- Certs 72279 & 72281
- All Other Certs

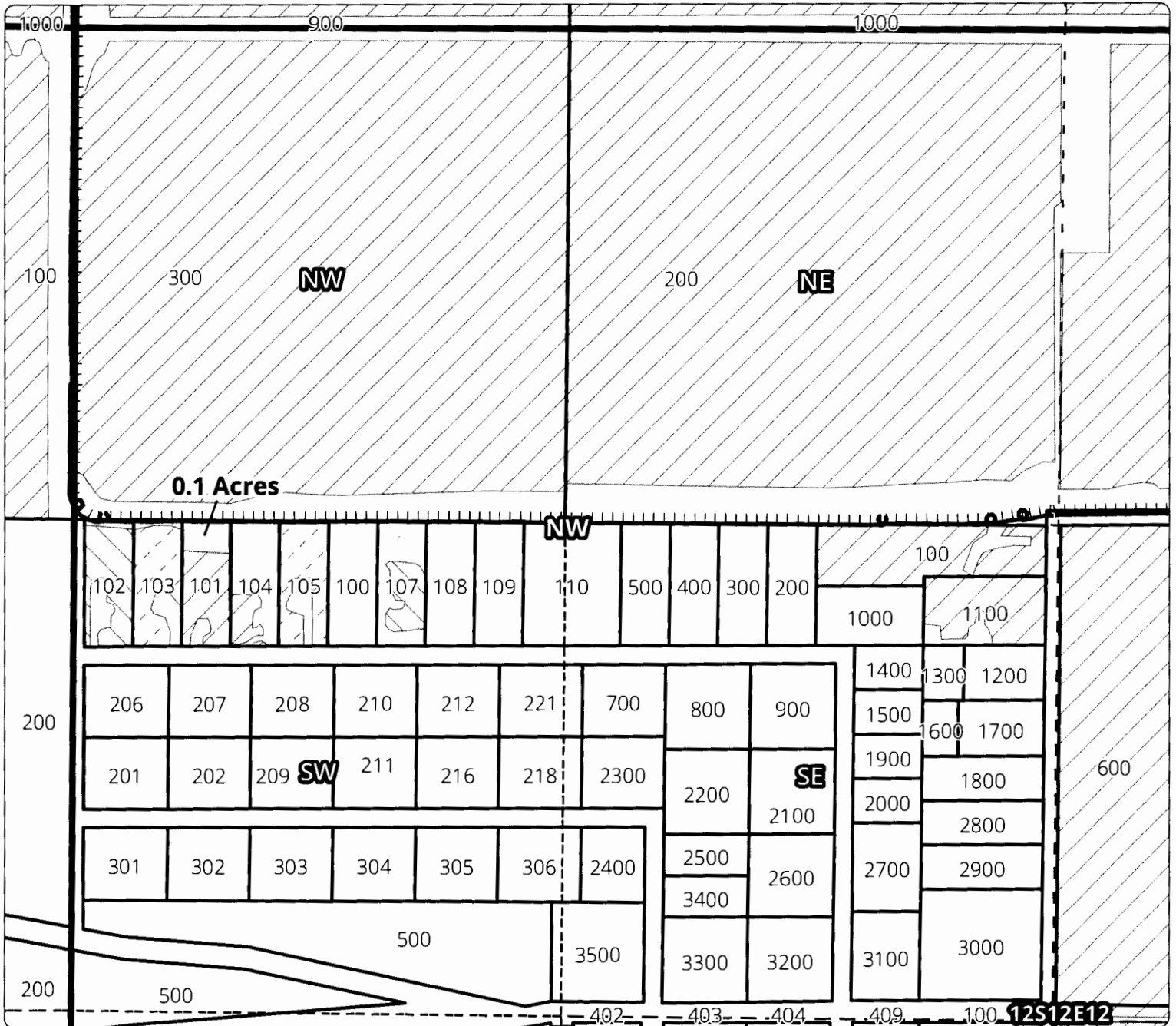
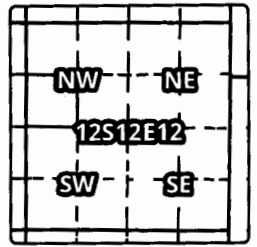
1 inch = 400 feet
November 2013

North Unit Irrigation District

Application for Allocation and Use of Conserved Water

Cert #: CW 81

Landowner: VICKY & RICKY FELDMAN



ON MAP

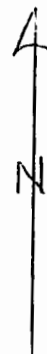
Taxlot 101, 12S12E12SWNW: 0.1 Acres ON

RECEIVED

FEB 09 2015



WATER RESOURCES DEPT
SALEM, OREGON



- Canals
- Taxlots
- Transfer
- Cert 88876
- Certs 72279 & 72281
- All Other Certs

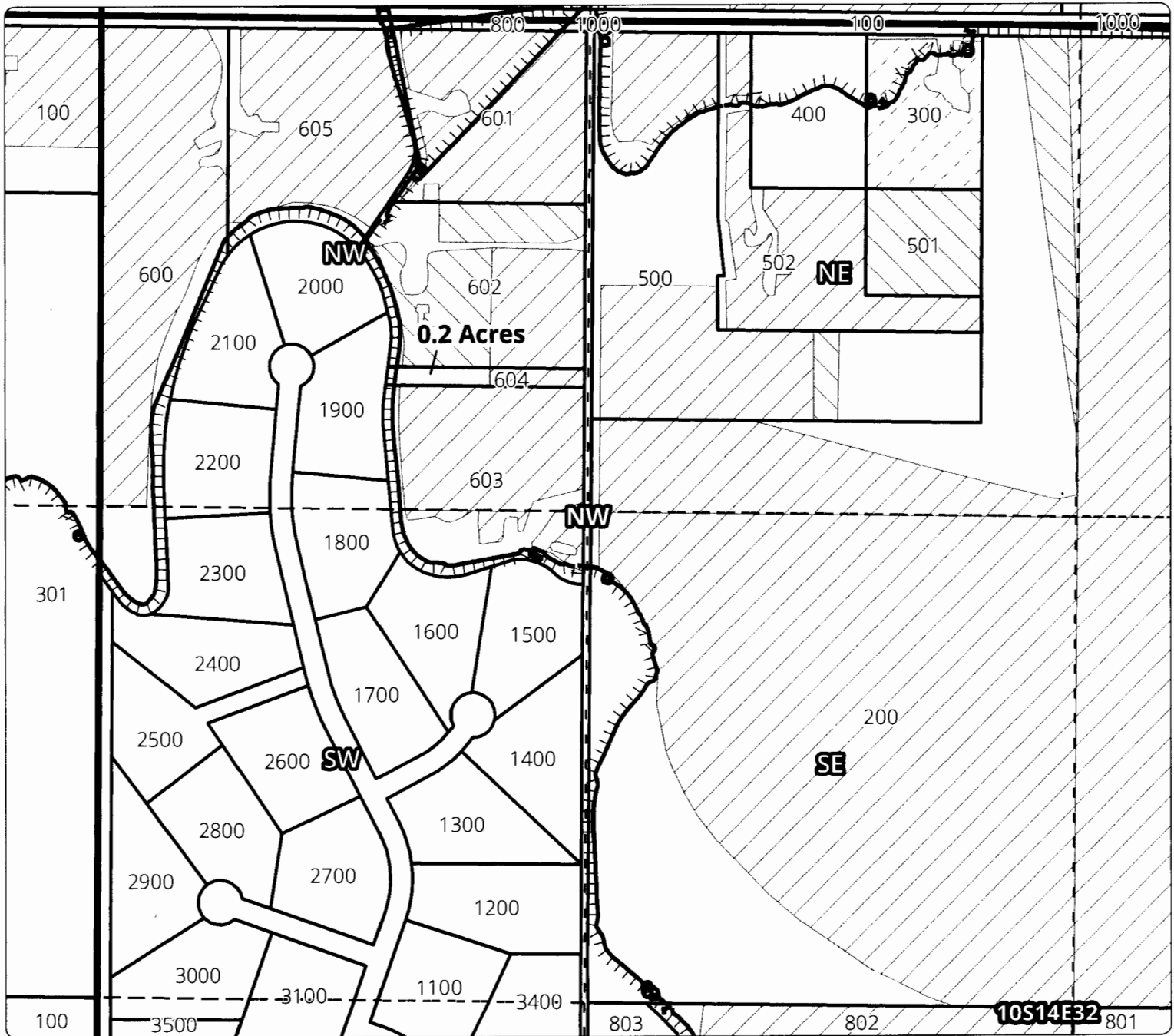
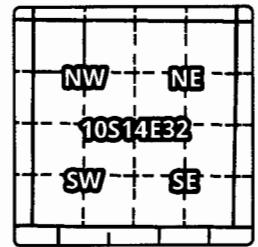
1 inch = 400 feet
October 2013

North Unit Irrigation District

Application for Allocation and Use of Conserved Water

Cert #: CW 81

Landowner: AMY MARIE DOWERS



ON MAP

Taxlot 604, 10S14E32NWNW: 0.2 Acres ON

RECEIVED

FEB 09 2015



WATER RESOURCES DEPT
SALEM, OREGON



- Canals
- Taxlots
- Transfer
- Cert 88876
- Certs 72279 & 72281
- All Other Certs

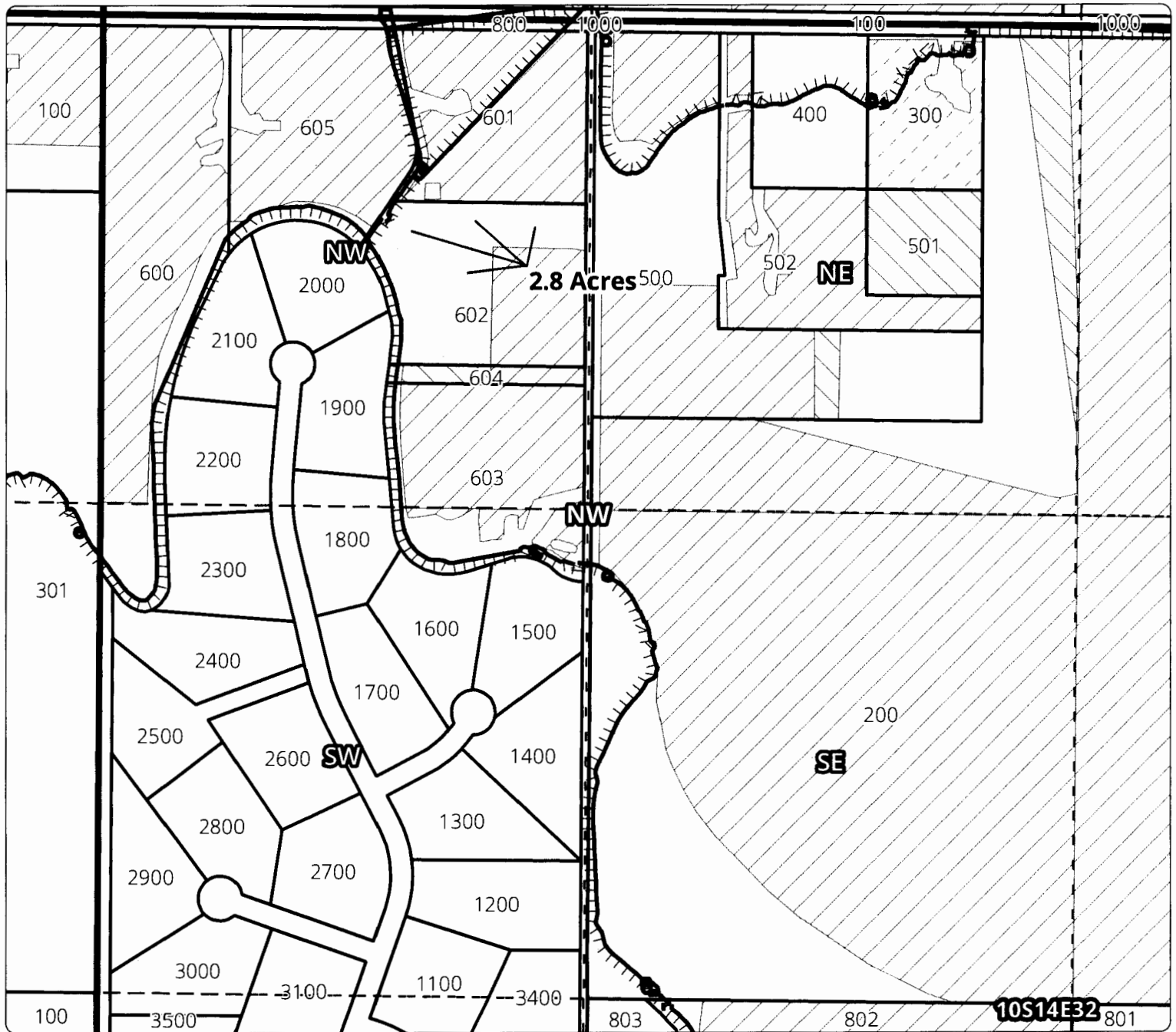
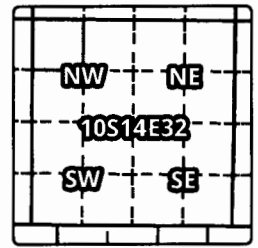
1 inch = 400 feet
December 2013

North Unit Irrigation District

Application for Allocation and Use of Conserved Water

Cert #: CW 81

Landowner: AMY MARIE DOWERS



ON MAP

Taxlot 602, 10S14E32NWNW: 2.8 Acres ON

RECEIVED

FEB 09 2015

WATER RESOURCES DEPT
SALEM, OREGON



- Canals
- Taxlots
- Transfer
- Cert 88876
- Certs 72279 & 72281
- All Other Certs

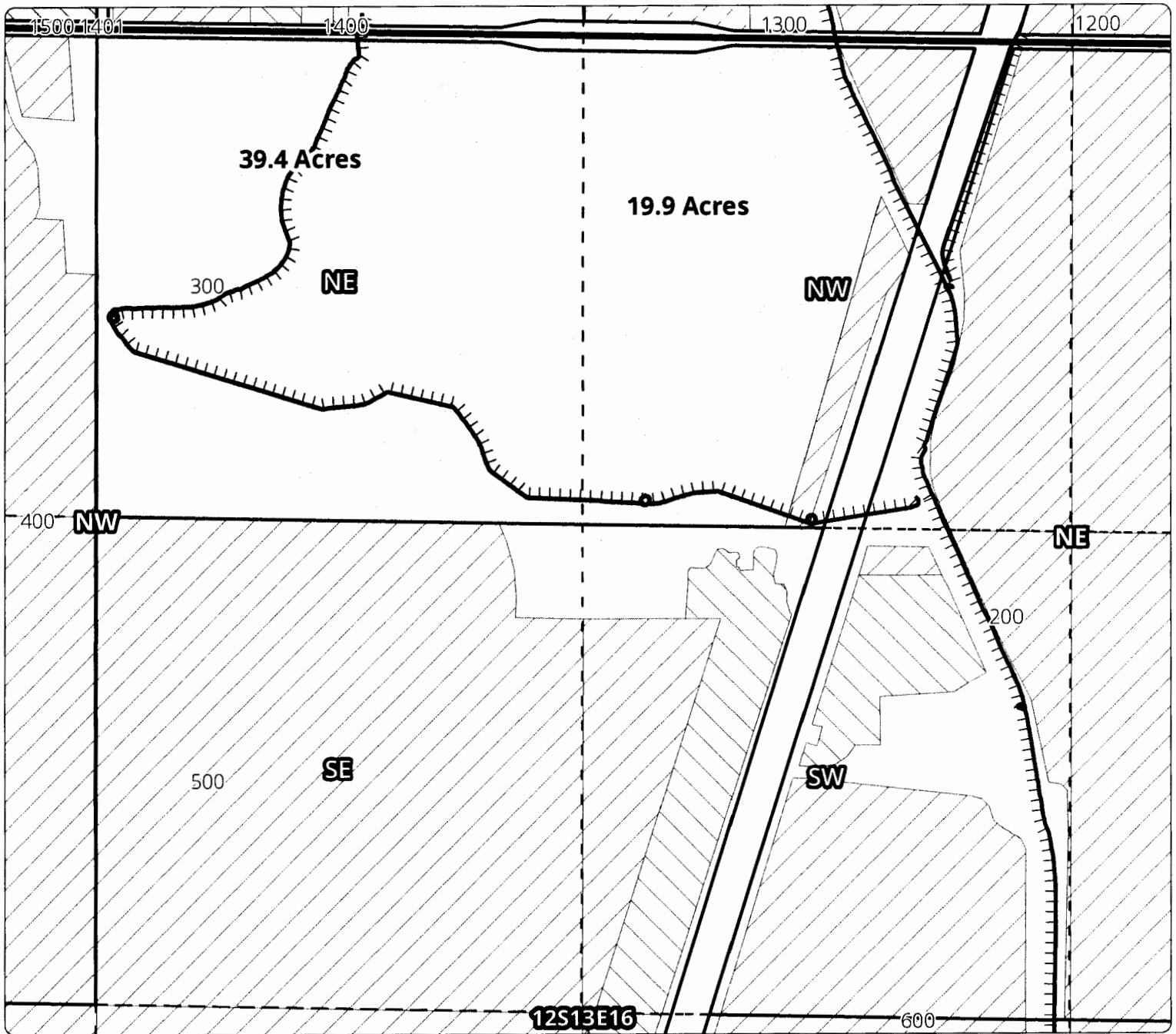
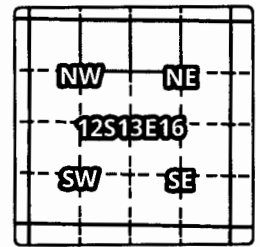
1 inch = 400 feet
December 2013

North Unit Irrigation District

Application for Allocation and Use of Conserved Water

Cert #: CW 81

Landowner: G. THAYNE & N. KAYE CORWIN



ON MAP

Taxlot 300, 12S13E16NENW: 39.4 Acres ON

Taxlot 300, 12S13E16NWNE: 19.9 Acres ON

RECEIVED

FEB 09 2015



WATER RESOURCES DEPT
SALEM, OREGON

- Canals
- Taxlots
- Transfer
- Cert 88876
- Certs 72279 & 72281
- All Other Certs

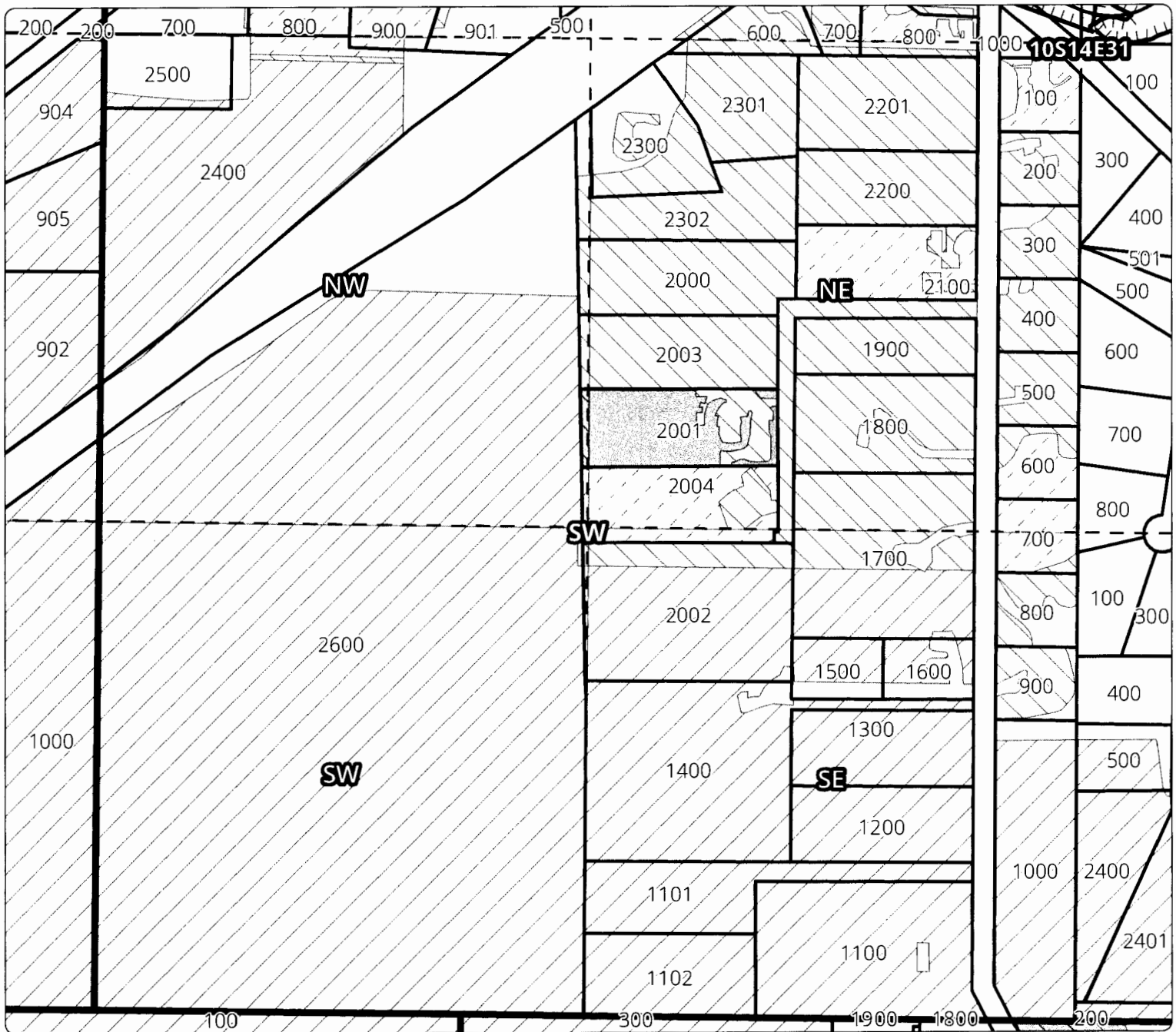
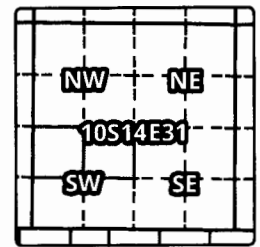
1 inch = 400 feet
October 2013

North Unit Irrigation District

Application for Allocation and Use of Conserved Water

Cert #: CW 81

Landowner: DANIEL E. & RONICA L. COMMINGORE



ON MAP

Taxlot 2001, 10S14E31NESW: 1.9 Acres ON

Taxlot 2001, 10S14E31NWSW: 0.2 Acres ON

RECEIVED

FEB 09 2015



WATER RESOURCES DEPT
SALEM, OREGON



- Canals
- Taxlots
- Transfer
- Cert 88876
- Certs 72279 & 72281
- All Other Certs

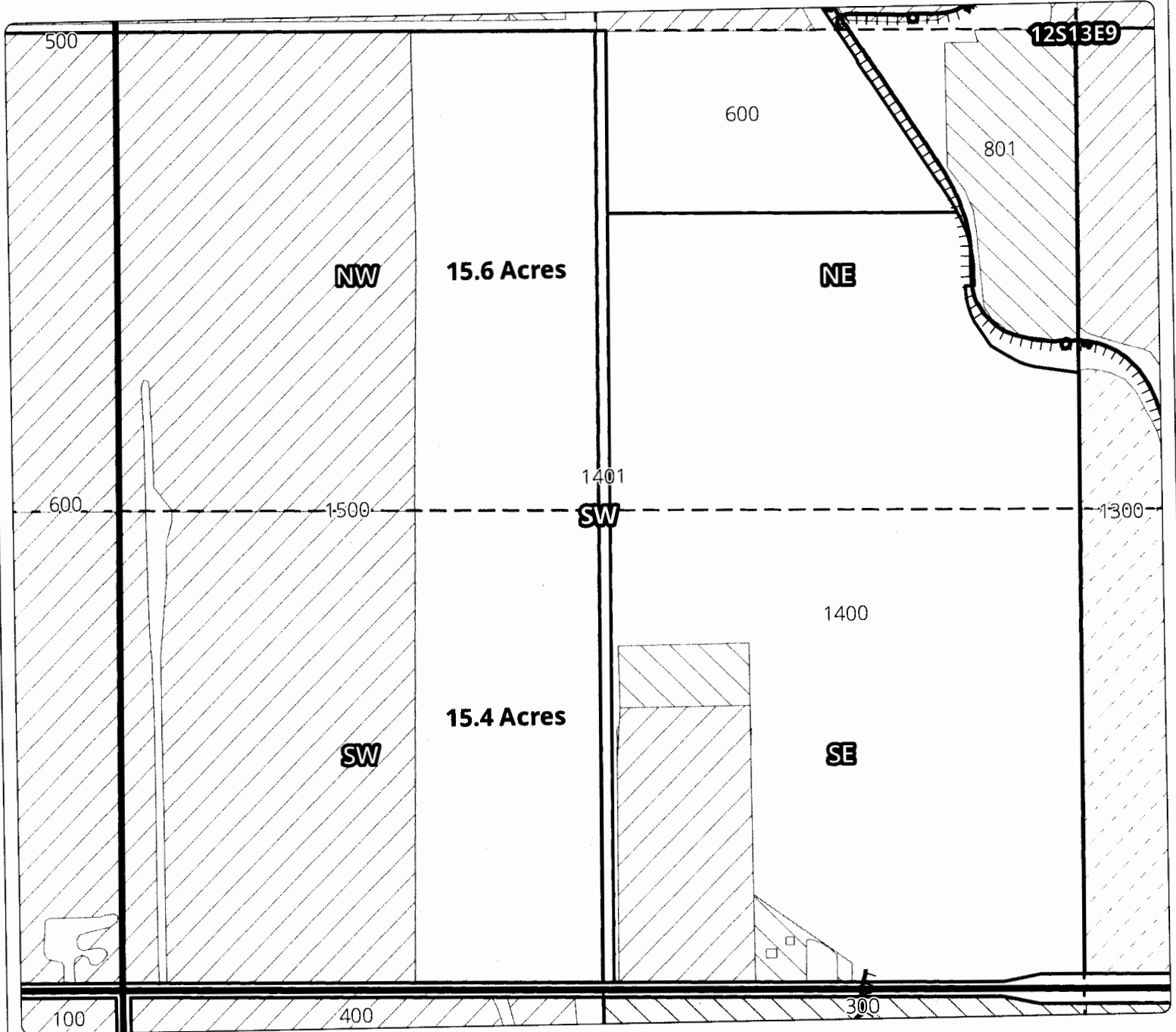
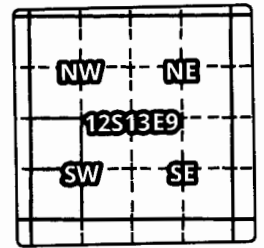
1 inch = 400 feet
November 2013

North Unit Irrigation District

Application for Allocation and Use of Conserved Water

Cert #: CW 81

Landowner: COLEMAN RANCH INC.



ON MAP

Taxlot 1500, 12S13E9NSW: 15.6 Acres ON
 Taxlot 1500, 12S13E9SW: 15.4 Acres ON

RECEIVED

FEB 09 2015

WATER RESOURCES DEPT
 SALEM, OREGON



- Canals
- Taxlots
- Transfer
- Cert 88876
- Certs 72279 & 72281
- All Other Certs

1 inch = 400 feet
 October 2013

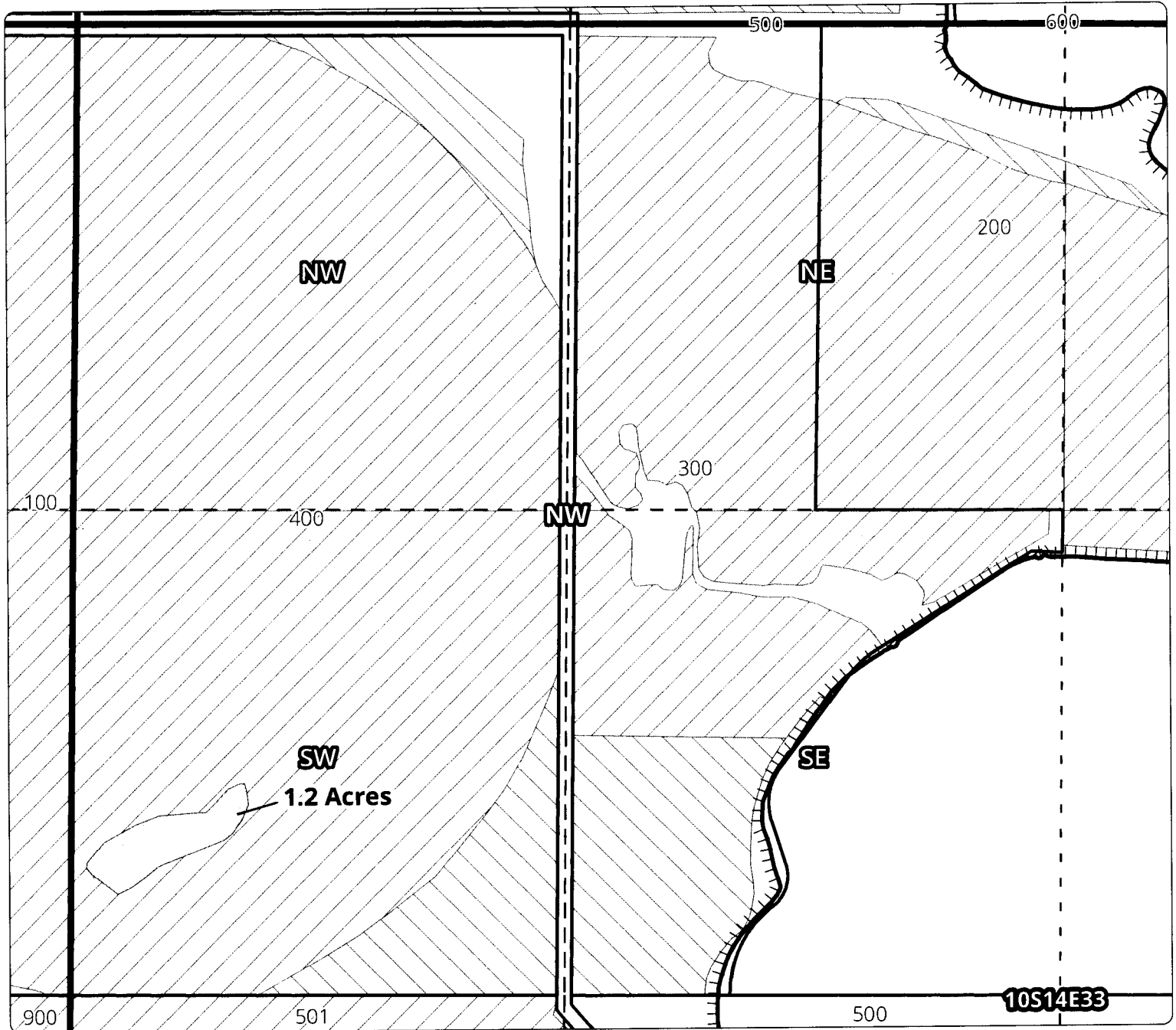
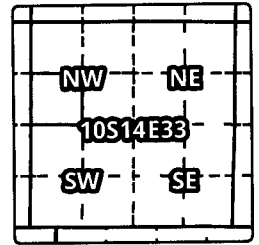


North Unit Irrigation District

Application for Allocation and Use of Conserved Water

Cert #: CW 81

Landowner: CLYMORE TRUSTS - BEVERLY G. CLYMORE, TRUSTEE



ON MAP


Taxlot 400, 10S14E33SWNW: 1.2 Acres ON

RECEIVED

FEB 09 2016



WATER RESOURCES DEPT
SALEM, OREGON



- Canals
- Taxlots
- Transfer
- Cert 88876
- Certs 72279 & 72281
- All Other Certs

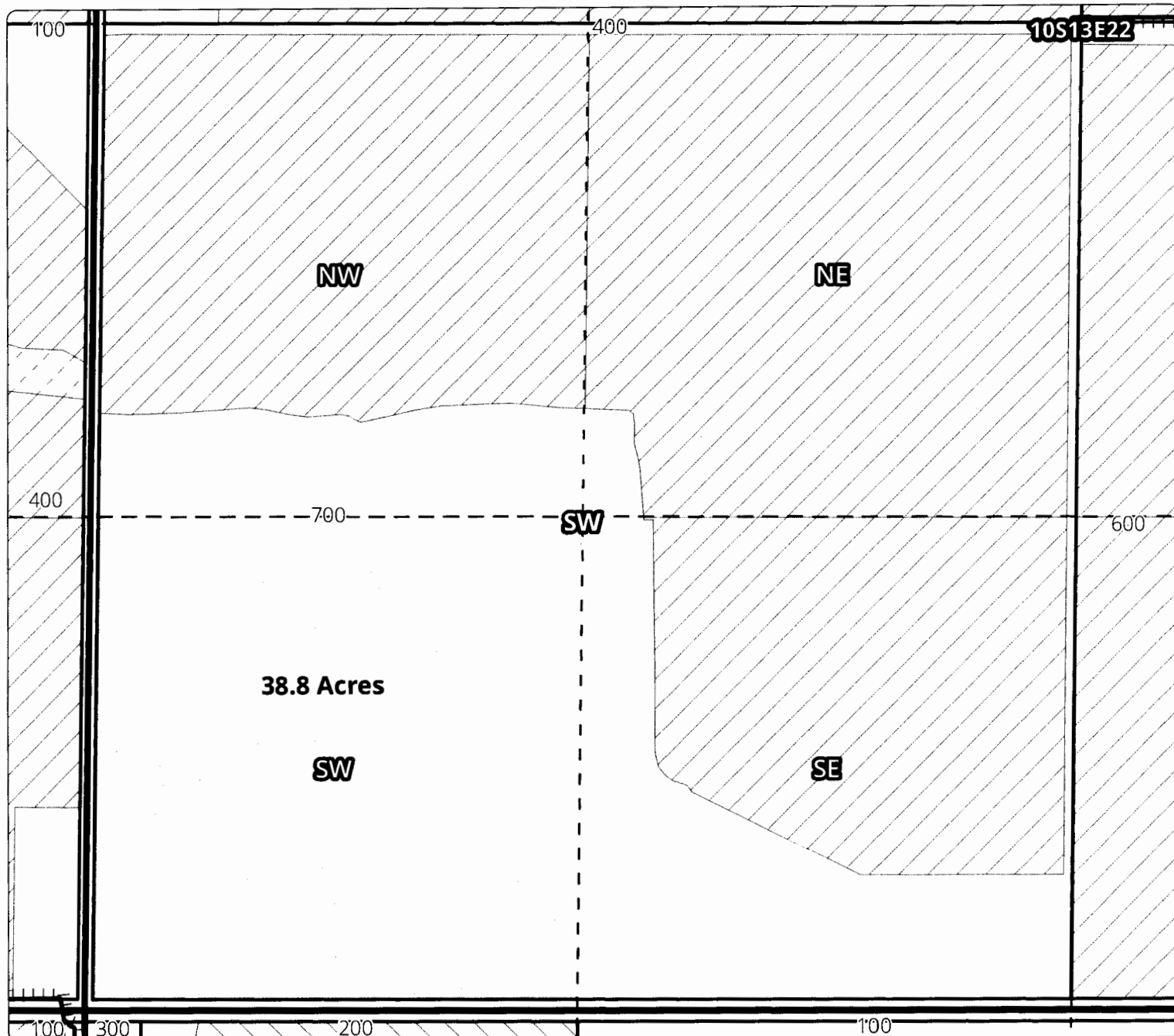
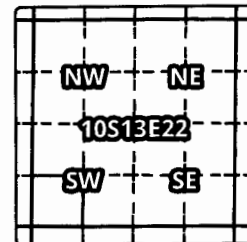
1 inch = 400 feet
November 2013

North Unit Irrigation District

Application for Allocation and Use of Conserved Water

Cert #: CW 81

Landowner: CLOWERS TRUST, PHILLIP D. & VERA A., CLOWERS RESIDUAL MARITAL TRUST,
PAUL D. CLOWERS - BRADLEY D. CLOWERS TRUSTEES




ON MAP

Taxlot 700, 10S13E22SWSW: 38.8 Acres ON

RECEIVED

FEB 09 2015

WATER RESOURCES DEPT
SALEIA, OREGON



- Canals
- Taxlots
- Transfer
- Cert 88876
- Certs 72279 & 72281
- All Other Certs

1 inch = 400 feet
October 2013

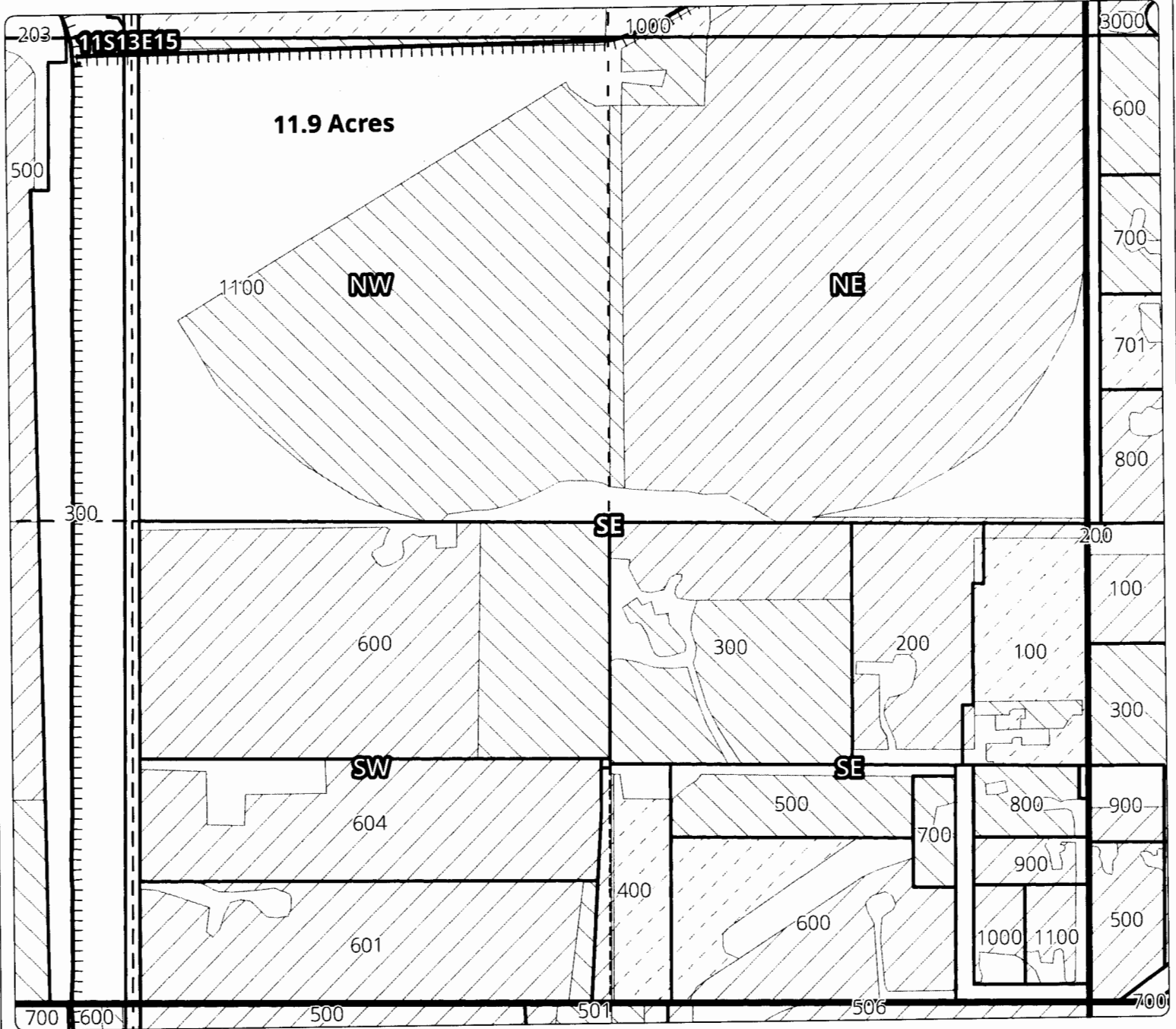
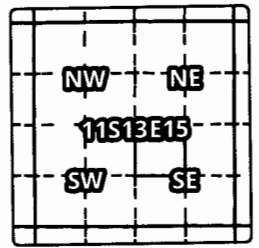


North Unit Irrigation District

Application for Allocation and Use of Conserved Water

Cert #: CW 81

Landowner: GORDON & JERIS CLARK



ON MAP

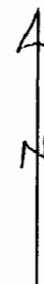
Taxlot 1100, 11S13E15NWSE: 11.9 Acres ON

RECEIVED

FEB 09 2015



WATER RESOURCES DEPT
SALEM, OREGON



- Canals
- Taxlots
- Transfer
- Cert 88876
- Certs 72279 & 72281
- All Other Certs

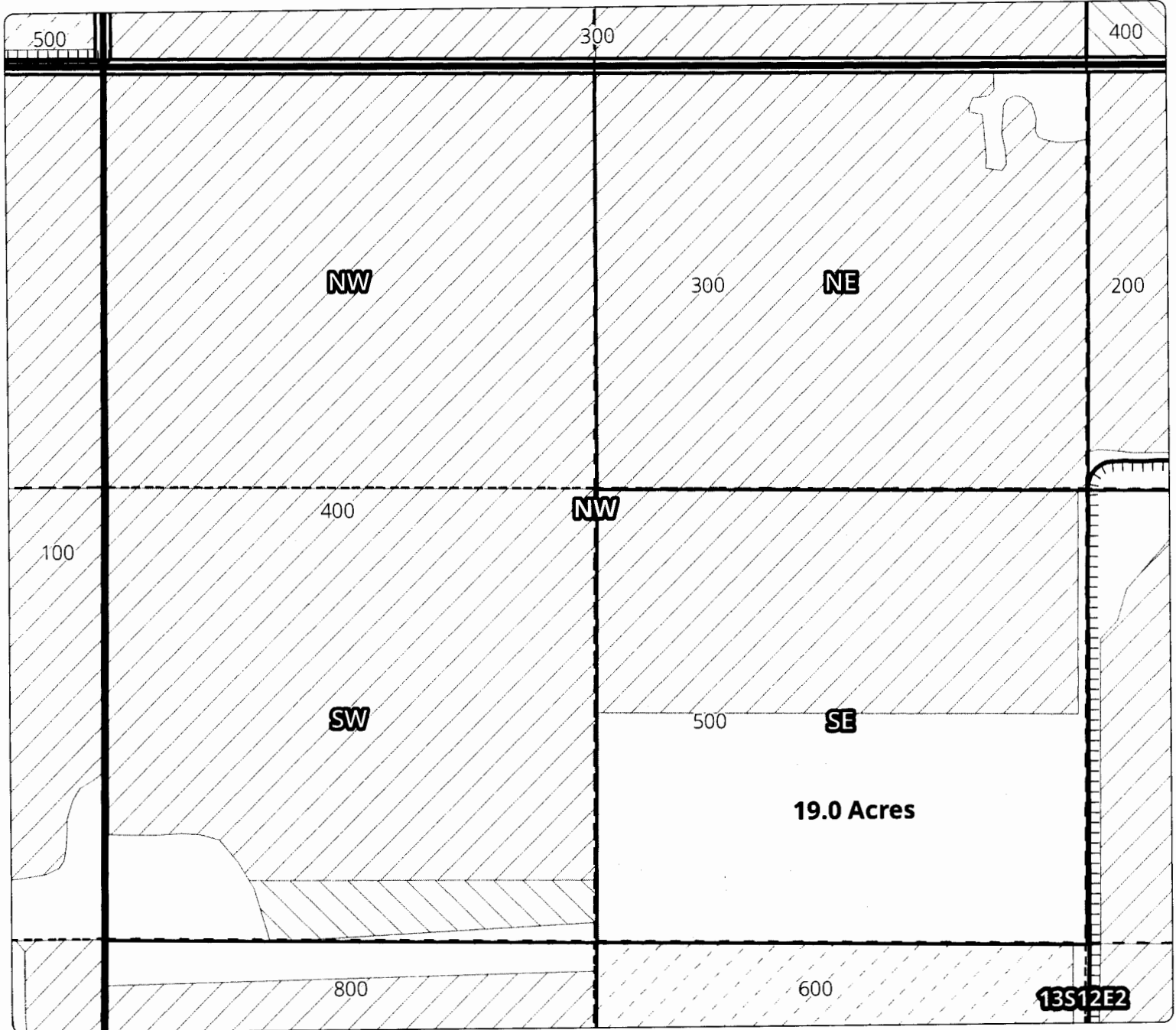
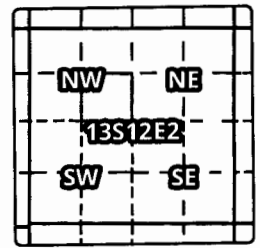
1 inch = 400 feet
December 2013

North Unit Irrigation District

Application for Allocation and Use of Conserved Water

Cert #: CW 81

Landowner: KAREN J. CHILD



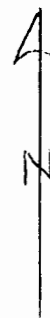
ON MAP

Taxlot 500, 13S12E2SESW: 19.0 Acres ON

RECEIVED

FEB 09 2015

WATER RESOURCES DEPT
SALEM, OREGON



- Canals
- Taxlots
- Transfer
- Cert 88876
- Certs 72279 & 72281
- All Other Certs

1 inch = 400 feet
October 2013

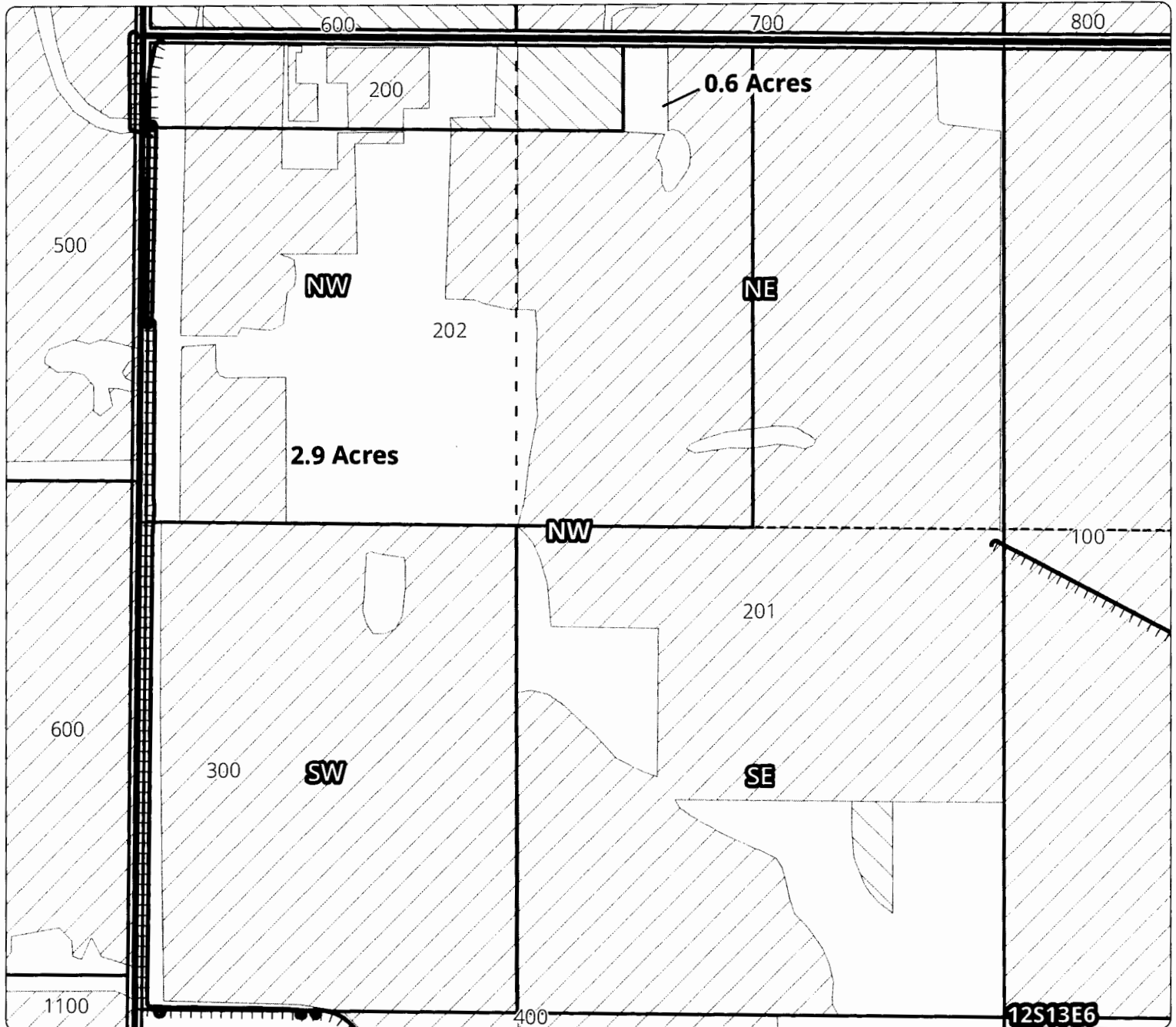
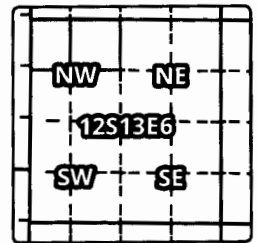


North Unit Irrigation District

Application for Allocation and Use of Conserved Water

Cert #: CW 81

Landowner: SARAH B. MILLER



ON MAP

Taxlot 202, 12S13E6NWNW: 2.9 Acres ON

Taxlot 202, 12S13E6NENW: 0.6 Acres ON

RECEIVED

FEB 10 2015



WATER RESOURCES DEPT
SALEM, OREGON



- Canals
- Taxlots
- Transfer
- Cert 88876
- Certs 72279 & 72281
- All Other Certs

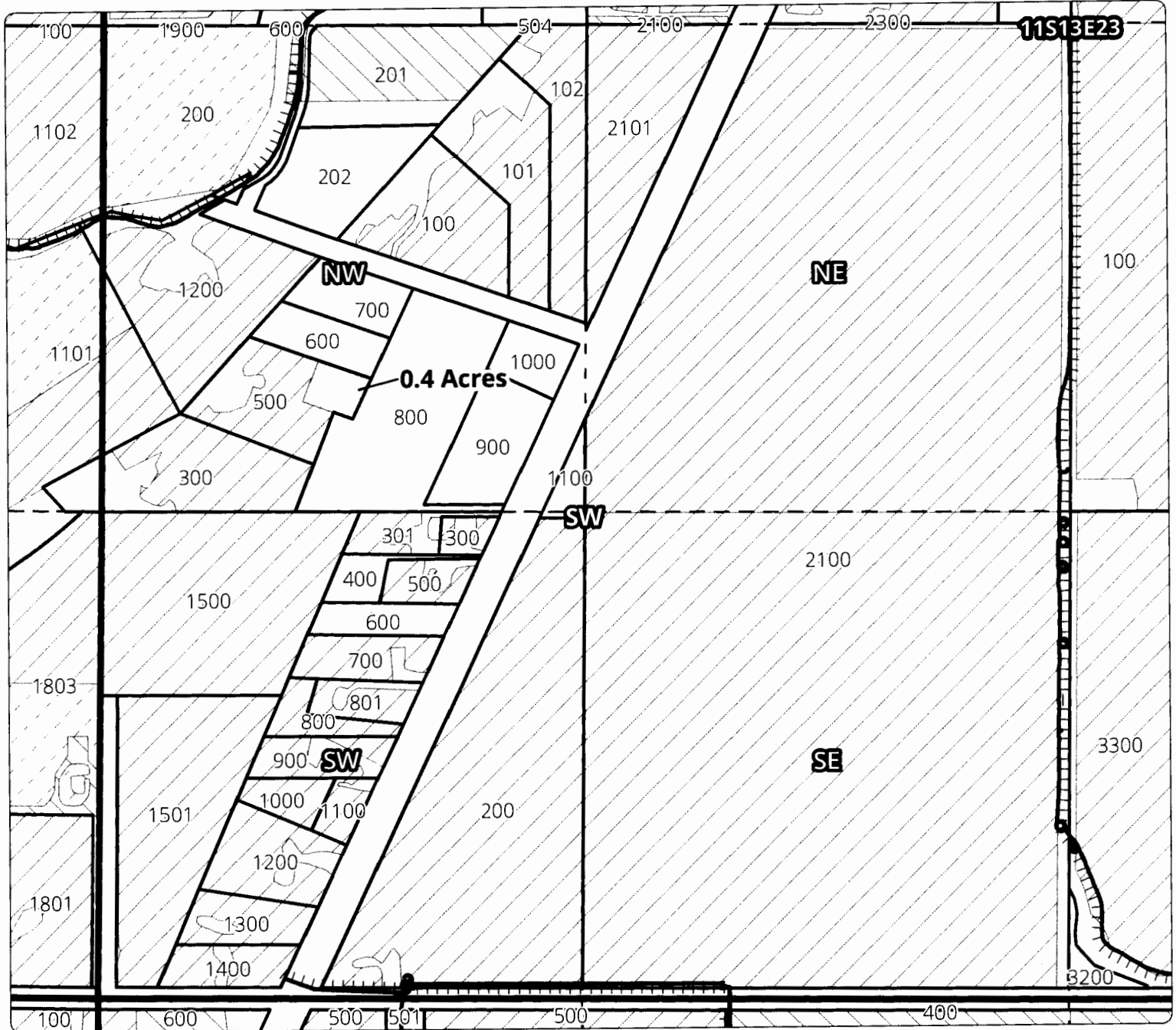
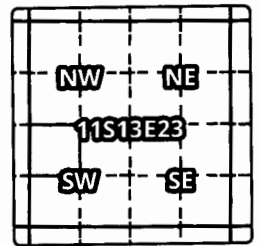
1 inch = 400 feet
October 2013

North Unit Irrigation District

Application for Allocation and Use of Conserved Water

Cert #: CW 81

Landowner: JERRY & MONICA R. MILLER



ON MAP

Taxlot 500, 11S13E23NWSW: 0.4 Acres ON

RECEIVED

FEB 10 2015



WATER RESOURCES DEPT
SALEM, OREGON



- Canals
- Taxlots
- Transfer
- Cert 88876
- Certs 72279 & 72281
- All Other Certs

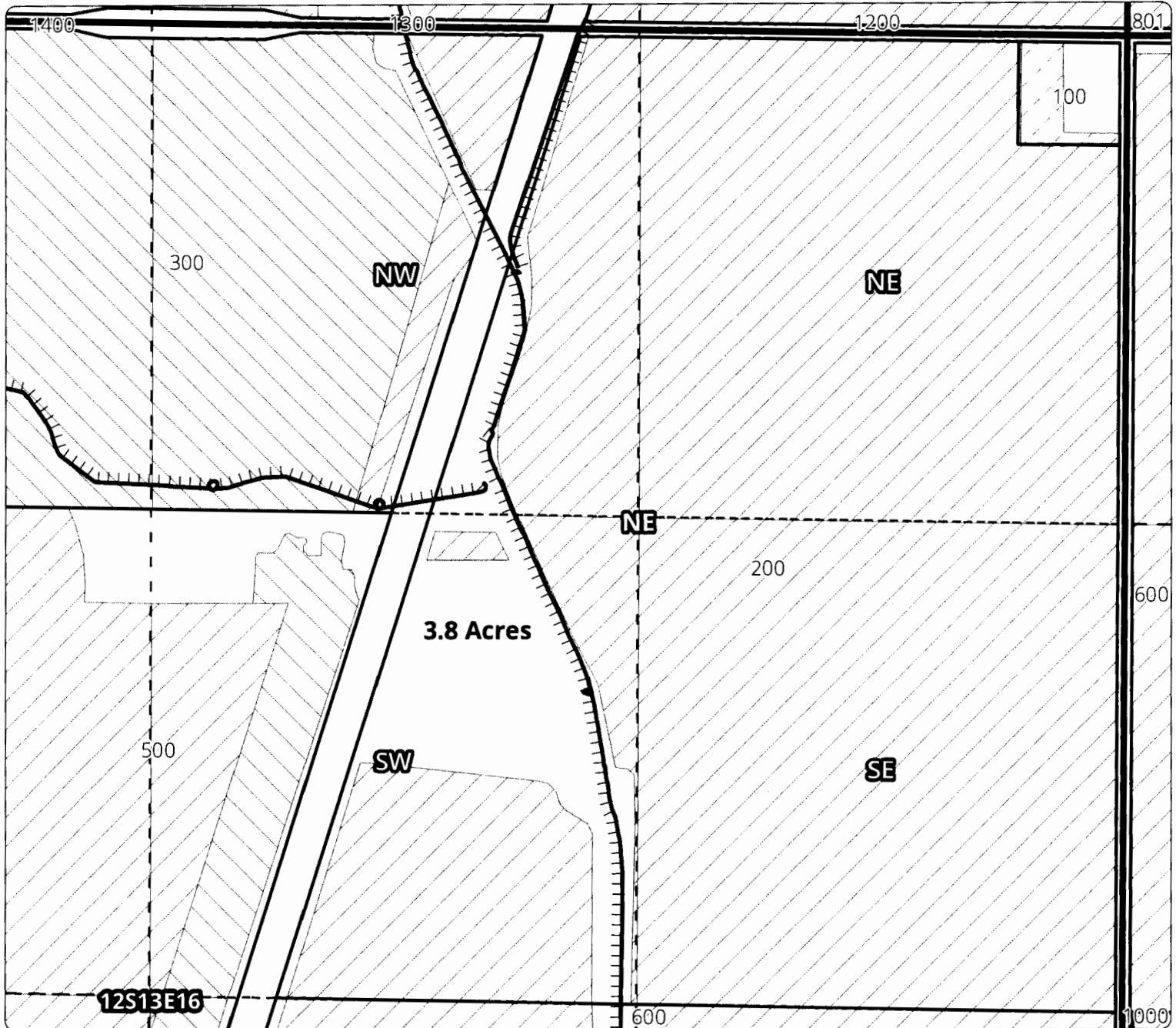
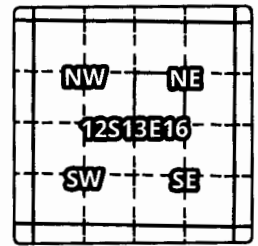
1 inch = 400 feet
October 2013

North Unit Irrigation District

Application for Allocation and Use of Conserved Water

Cert #: CW 81

Landowner: DOUGLAS L. & PAMELA K. MIDDLESTETTER



ON MAP


Taxlot 200, 12S13E16SWNE: 3.8 Acres ON

RECEIVED

FEB 10 2015



WATER RESOURCES DEPT
SALEM, OREGON



- Canals
- Taxlots
- Transfer
- Cert 88876
- Certs 72279 & 72281
- All Other Certs

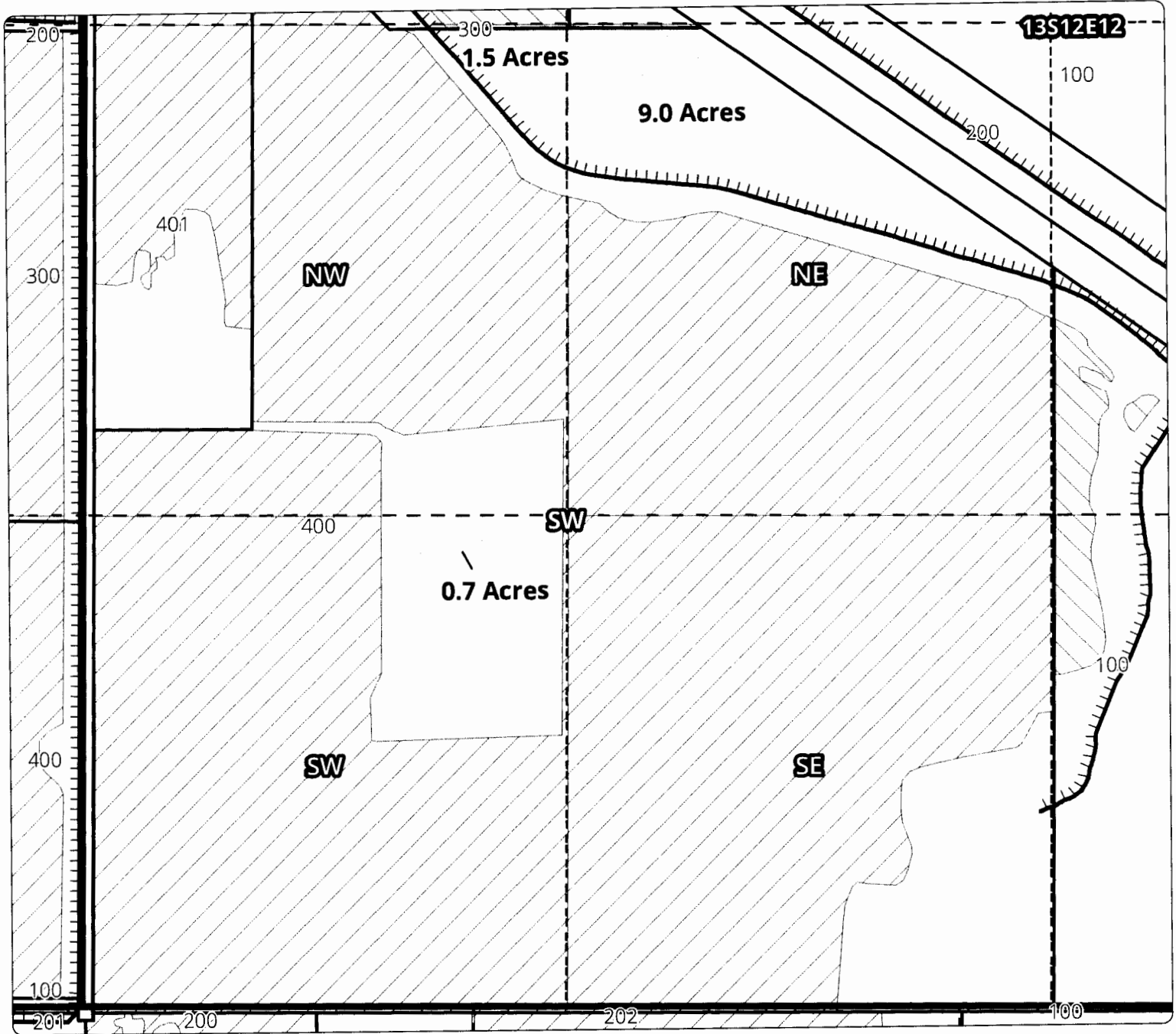
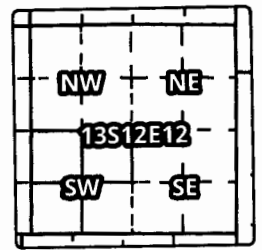
1 inch = 400 feet
November 2013

North Unit Irrigation District

Application for Allocation and Use of Conserved Water

Cert #: CW 81

Landowner: DAVE & TAMI MCKINNEY REVOCABLE LIVING TRUST



ON MAP

Taxlot 400, 13S12E12NWSW: 1.5 Acres ON







Taxlot 400, 13S12E12NESW: 9.0 Acres ON

Taxlot 400, 13S12E12SWSW: 0.7 Acres ON

RECEIVED

FEB 10 2015



-  Canals
-  Taxlots
-  Transfer
-  Cert 88876
-  Certs 72279 & 72281
-  All Other Certs

1 inch = 400 feet
October 2013

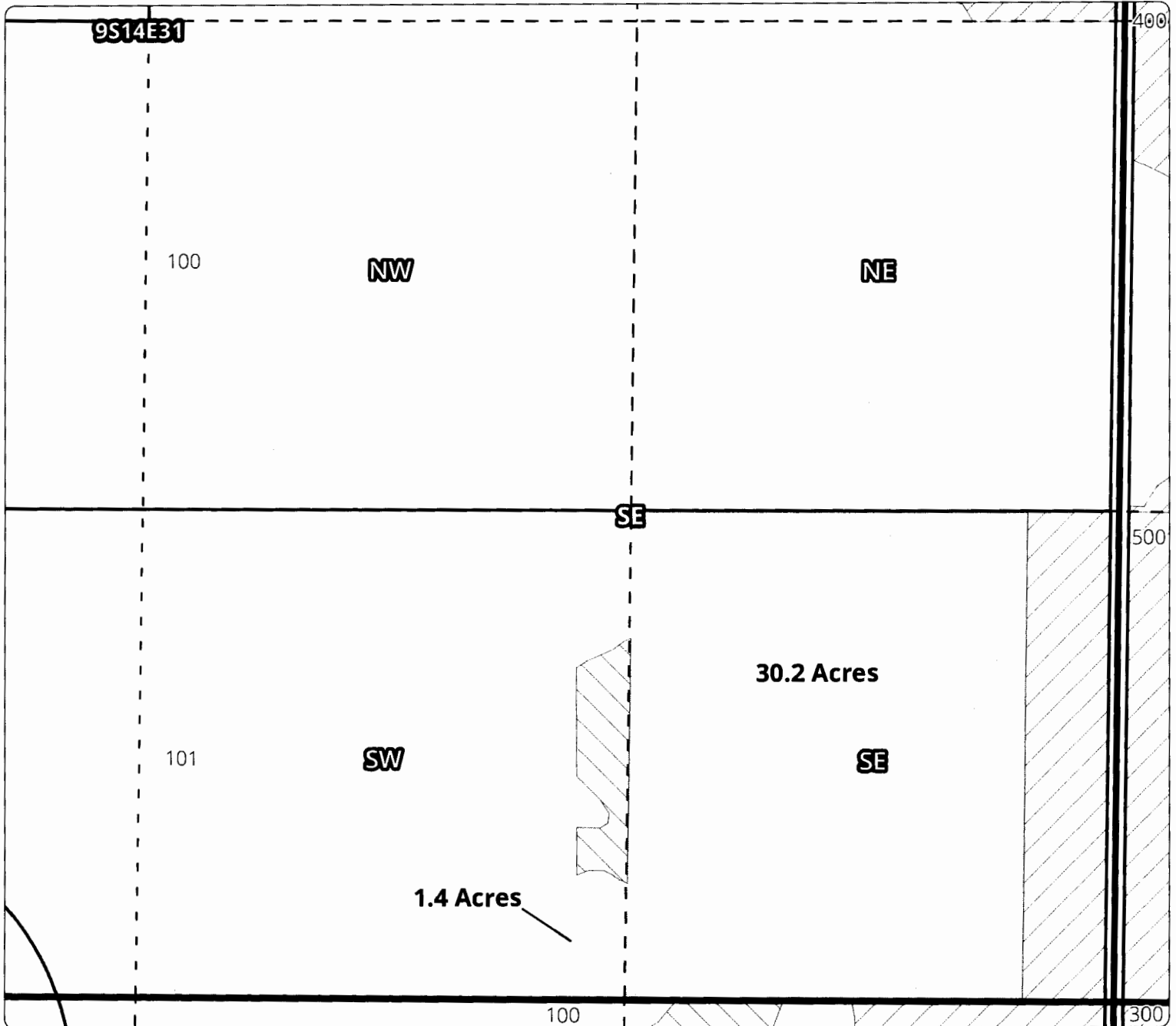
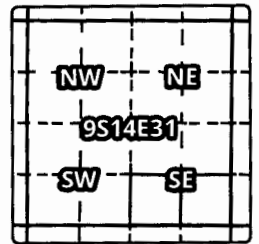


North Unit Irrigation District

Application for Allocation and Use of Conserved Water

Cert #: CW 81

Landowner: MICHAEL J. & KELLY MAZOUR



ON MAP

Taxlot 101, 9S14E31SWSE: 1.4 Acres ON
Taxlot 101, 9S14E31SESE: 30.2 Acres ON

RECEIVED

FEB 10 2015

WATER RESOURCES DEPT
SALEM, OREGON

- Canals
- Taxlots
- Transfer
- Cert 88876
- Certs 72279 & 72281
- All Other Certs



1 inch = 400 feet
December 2013

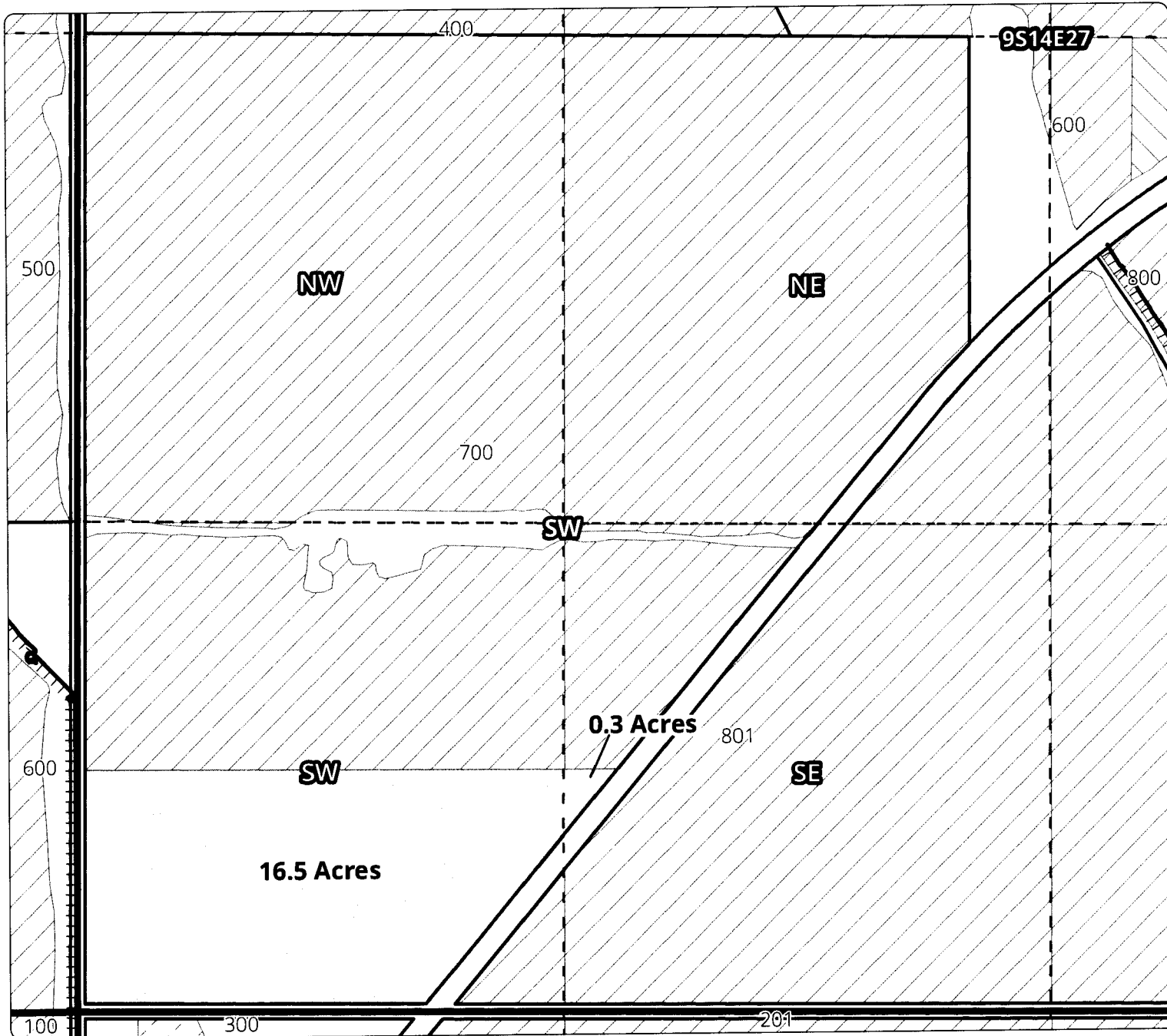
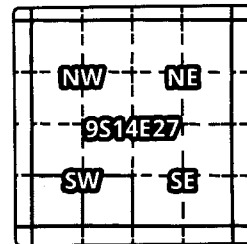


North Unit Irrigation District

Application for Allocation and Use of Conserved Water

Cert #: CW 81

Landowner: KIM D. MARTIN & VERONA S. MARTIN REVOCABLE TRUST



ON MAP

Taxlot 700, 9S14E27SWSW: 16.5 Acres ON
Taxlot 700, 9S14E27SESW: 0.3 Acres ON

RECEIVED

FEB 10 2015



WATER RESOURCES DEPT
SALEM, OREGON



- Canals
- Taxlots
- Transfer
- Cert 88876
- Certs 72279 & 72281
- All Other Certs

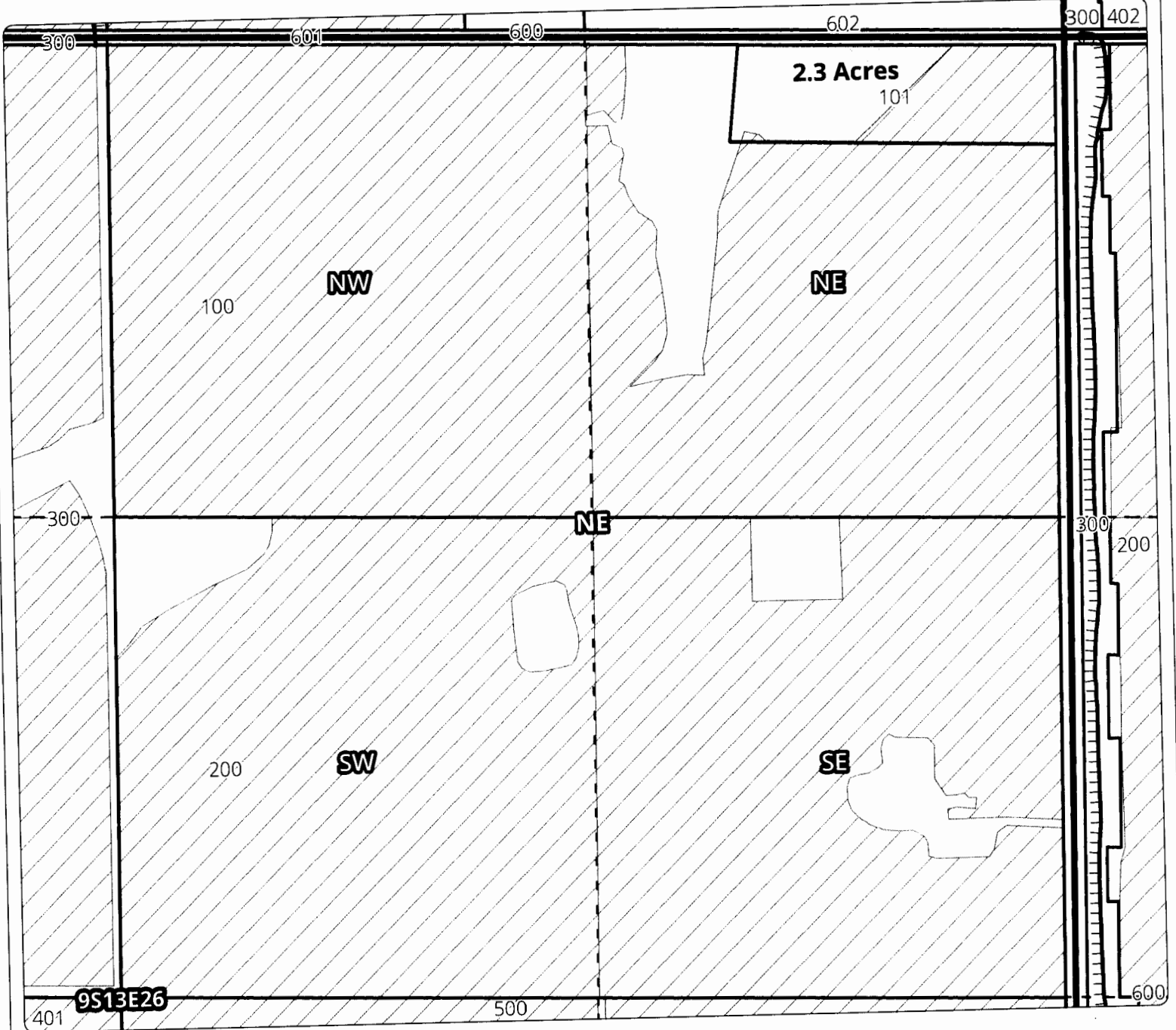
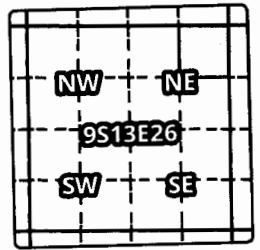
1 inch = 400 feet
October 2013

North Unit Irrigation District

Application for Allocation and Use of Conserved Water

Cert #: CW 81

Landowner: ROBERT G. & BARBARA J. MAMMEN



ON MAP







Taxlot 101, 9S13E26NENE: 2.3 Acres ON

RECEIVED

FEB 10 2015

WATER RESOURCES DEPT
SALEM, OREGON



-  Canals
-  Taxlots
-  Transfer
-  Cert 88876
-  Certs 72279 & 72281
-  All-Other Certs

1 inch = 400 feet
November 2013

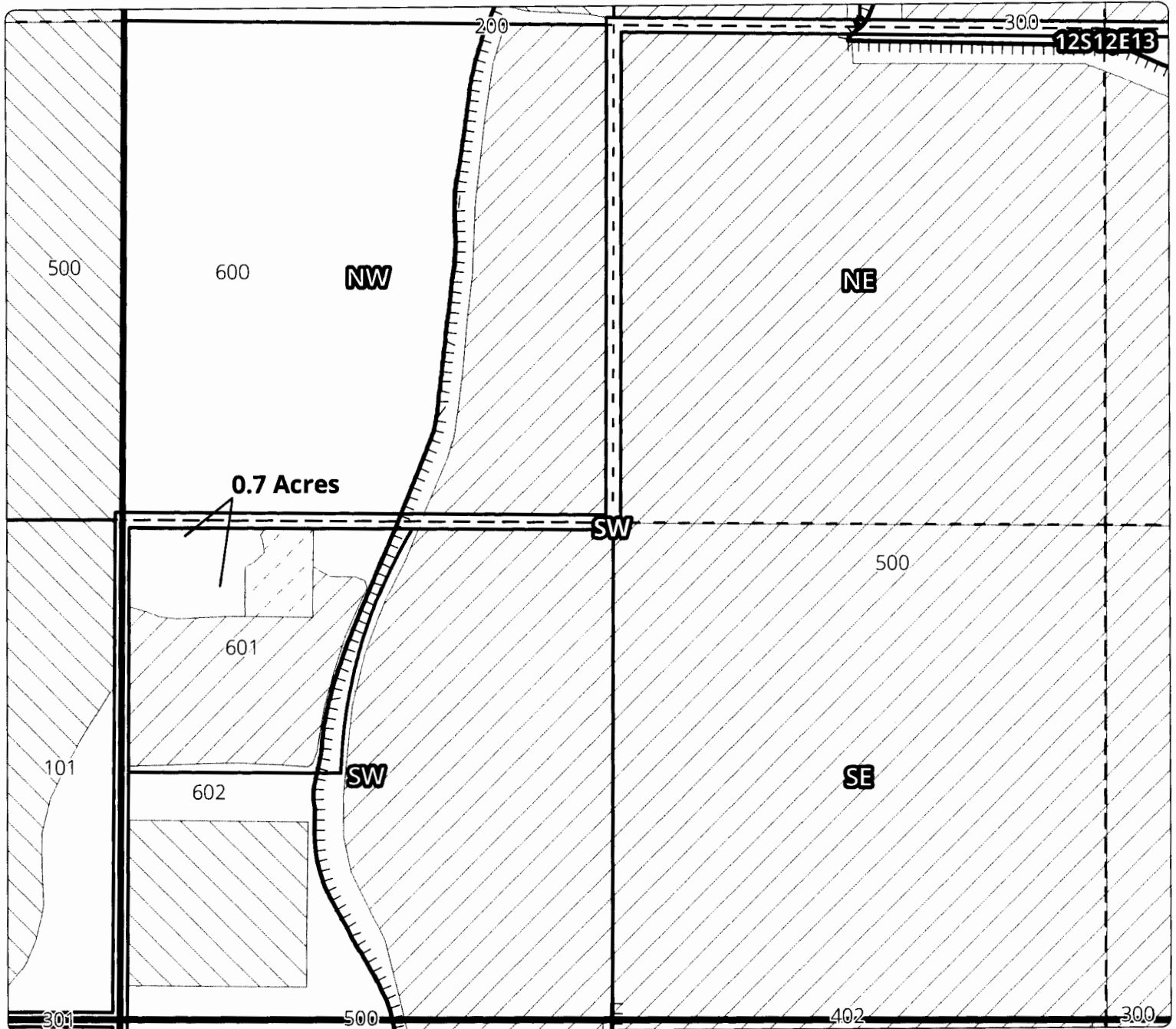
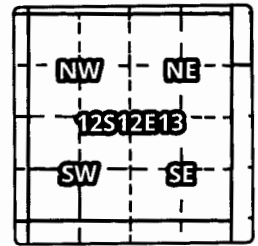


North Unit Irrigation District

Application for Allocation and Use of Conserved Water

Cert #: CW 81

Landowner: ED & SHARON MACY REVOCABLE TRUST



ON MAP

Taxlot 601, 12S12E13SWSW: 0.7 Acres ON

RECEIVED

FEB 10 2015



WATER RESOURCES DEPT
SALEM, OREGON



- Canals
- Taxlots
- Transfer
- Cert 88876
- Certs 72279 & 72281
- All Other Certs

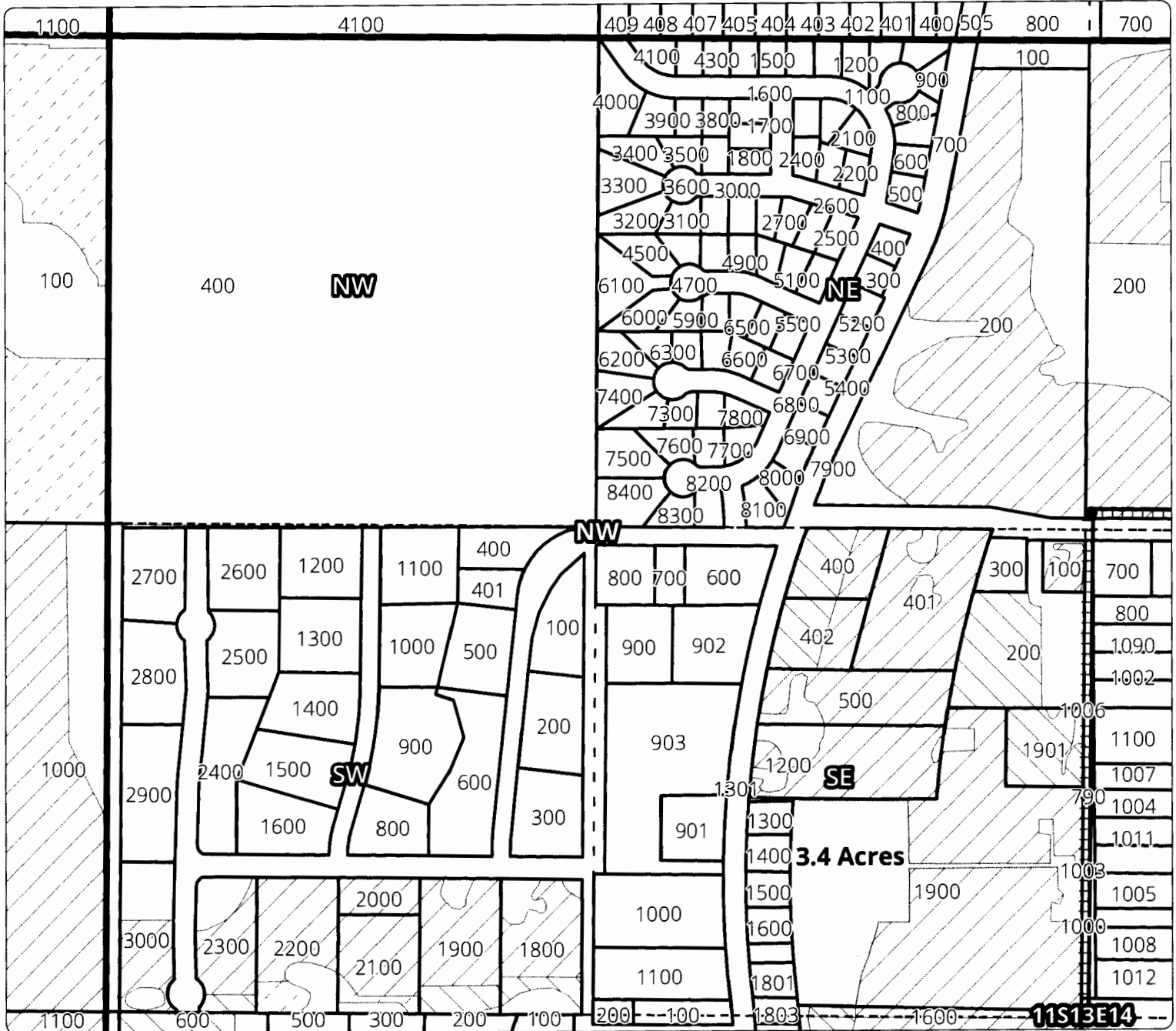
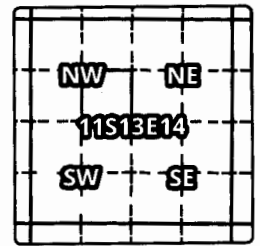
1 inch = 400 feet
October 2013

North Unit Irrigation District

Application for Allocation and Use of Conserved Water

Cert #: CW 81

Landowner: KB MANAGEMENT LLC.



ON MAP

Taxlot 1900, 11S13E14SENW: 3.4 Acres ON

RECEIVED

FEB 10 2015



WATER RESOURCES DEPT
SALEM, OREGON



- Canals
- Taxlots
- Transfer
- Cert 88876
- Certs 72279 & 72281
- All Other Certs

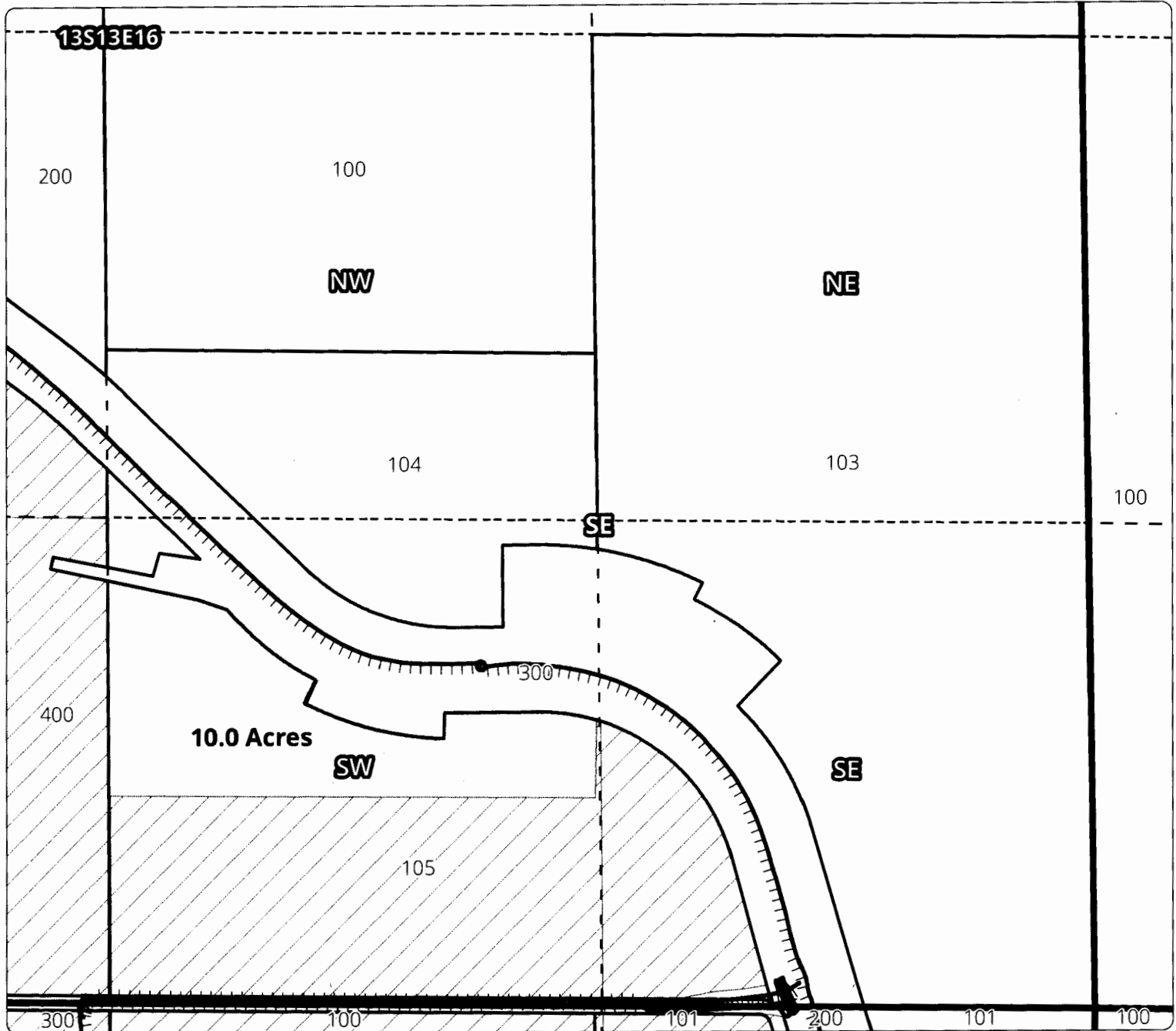
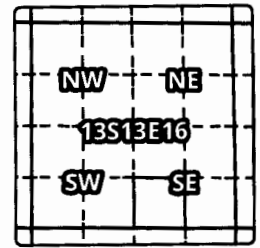
1 inch = 400 feet
October 2013

North Unit Irrigation District

Application for Allocation and Use of Conserved Water

Cert #: CW 81

Landowner: JERRY N. & LINDA C. JONES



ON MAP

Taxlot 105, 13S13E16SWSE: 10.0 Acres ON

RECEIVED

FEB 10 2015



WATER RESOURCES DEPT
SALEM, OREGON



- Canals
- Taxlots
- Transfer
- Cert 88876
- Certs 72279 & 72281
- All Other Certs

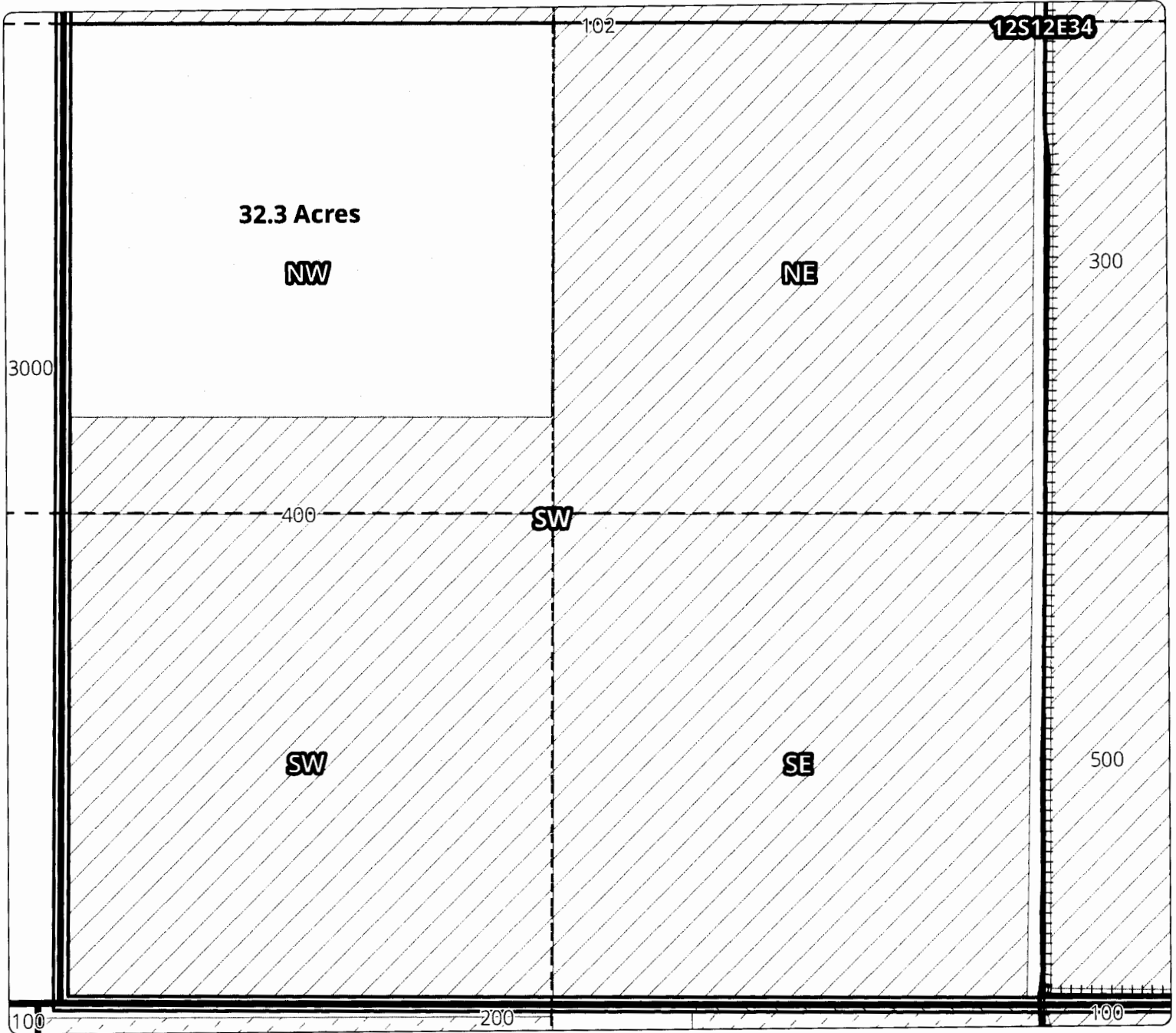
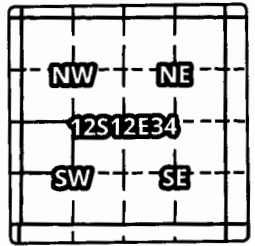
1 inch = 400 feet
October 2013

North Unit Irrigation District

Application for Allocation and Use of Conserved Water

Cert #: CW 81

Landowner: KATHLEEN T. JONES REVOCABLE TRUST



ON MAP

Taxlot 400, 12S12E34NWSW: 32.3 Acres ON







RECEIVED

FEB 10 2015



WATER RESOURCES DEPT
SALEM, OREGON



-  Canals
-  Taxlots
-  Transfer
-  Cert 88876
-  Certs 72279 & 72281
-  All Other Certs

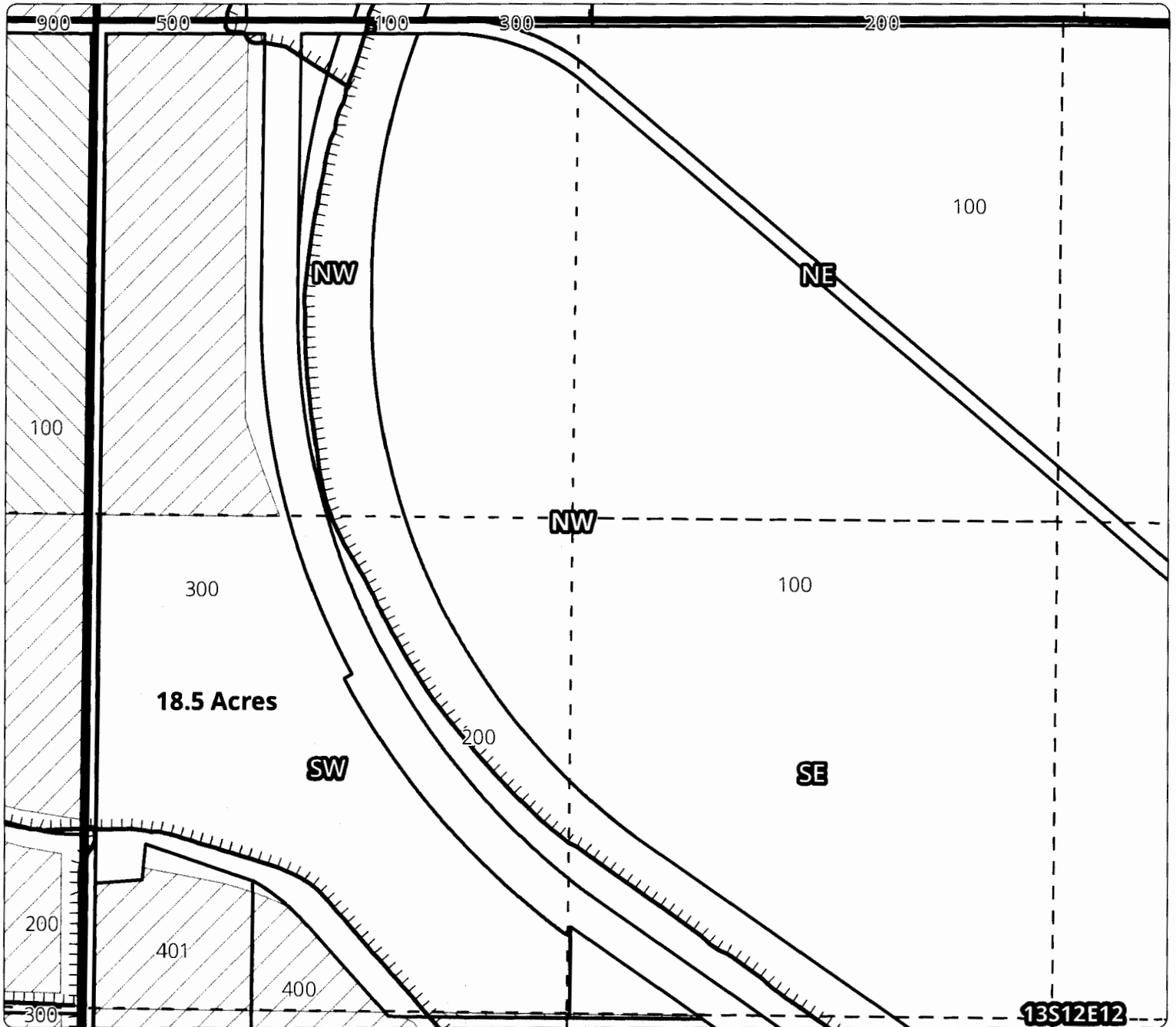
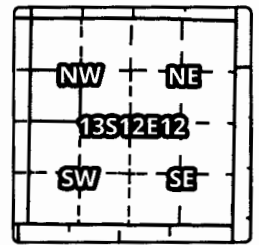
1 inch = 400 feet
October 2013

North Unit Irrigation District

Application for Allocation and Use of Conserved Water

Cert #: CW 81

Landowner: KAREN IVERSEN REVOCABLE LIVING TRUST



ON MAP

Taxlot 300, 13S12E12SWNW: 18.5 Acres ON

RECEIVED

FEB 10 2015



WATER RESOURCES DEPT
SALEM, OREGON



- Canals
- Taxlots
- Transfer
- Cert 88876
- Certs 72279 & 72281
- All Other Certs

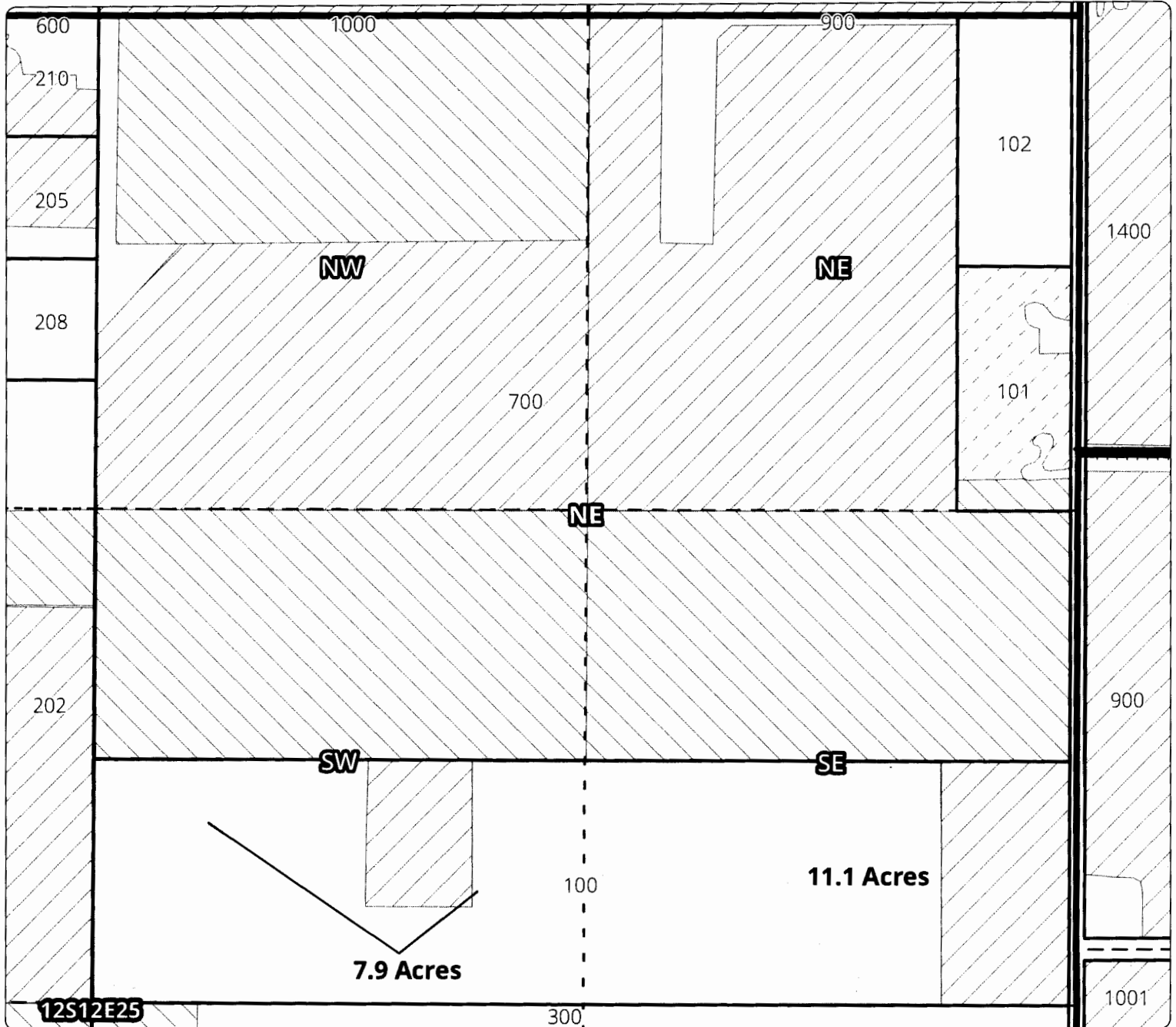
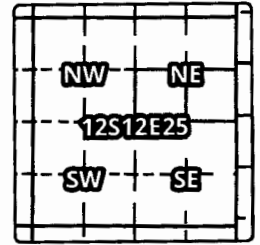
1 inch = 400 feet
November 2013

North Unit Irrigation District

Application for Allocation and Use of Conserved Water

Cert #: CW 81

Landowner: DANIEL & KIMBERLIE D. HOLLINGER



ON MAP

Taxlot 100, 12S12E25SWNE: 7.9 Acres ON

Taxlot 100, 12S12E25SENE: 11.1 Acres ON

RECEIVED

FEB 10 2015

WATER RESOURCES DEPT
SALEM, OREGON



- Canals
- Taxlots
- Transfer
- Cert 88876
- Certs 72279 & 72281
- All Other Certs

1 inch = 400 feet
October 2013

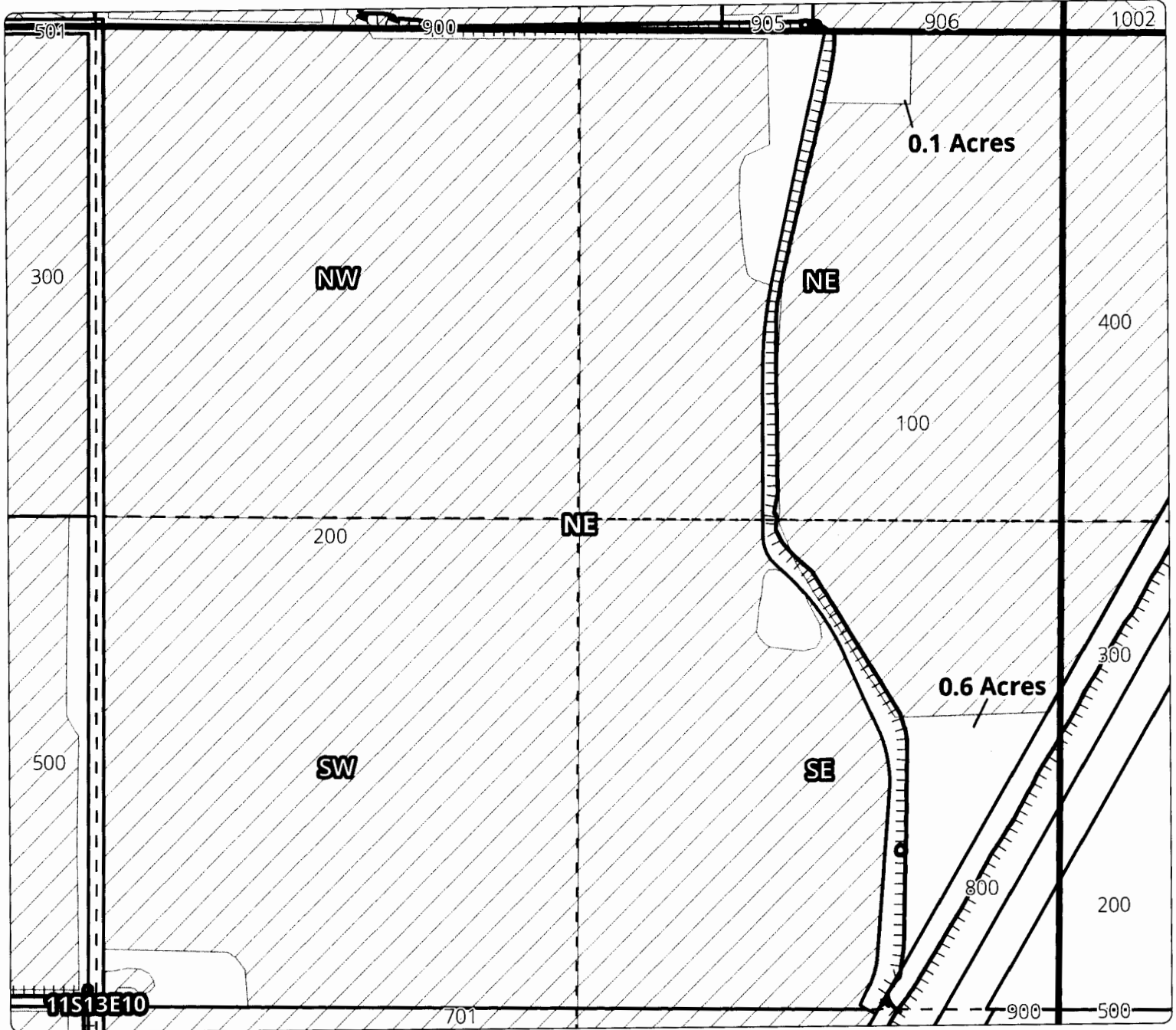
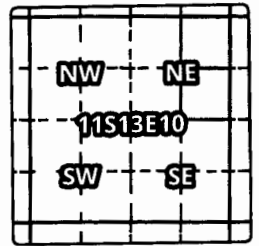


North Unit Irrigation District

Application for Allocation and Use of Conserved Water

Cert #: CW 81

Landowner: JAMES E. HAMM



ON MAP

Taxlot 100, 11S13E10NENE: 0.1 Acres ON

Taxlot 100, 11S13E10SENE: 0.6 Acres ON

RECEIVED

FEB 10 2015



WATER RESOURCES DEPT
SALEM, OREGON



- Canals
- Taxlots
- Transfer
- Cert 88876
- Certs 72279 & 72281
- All Other Certs

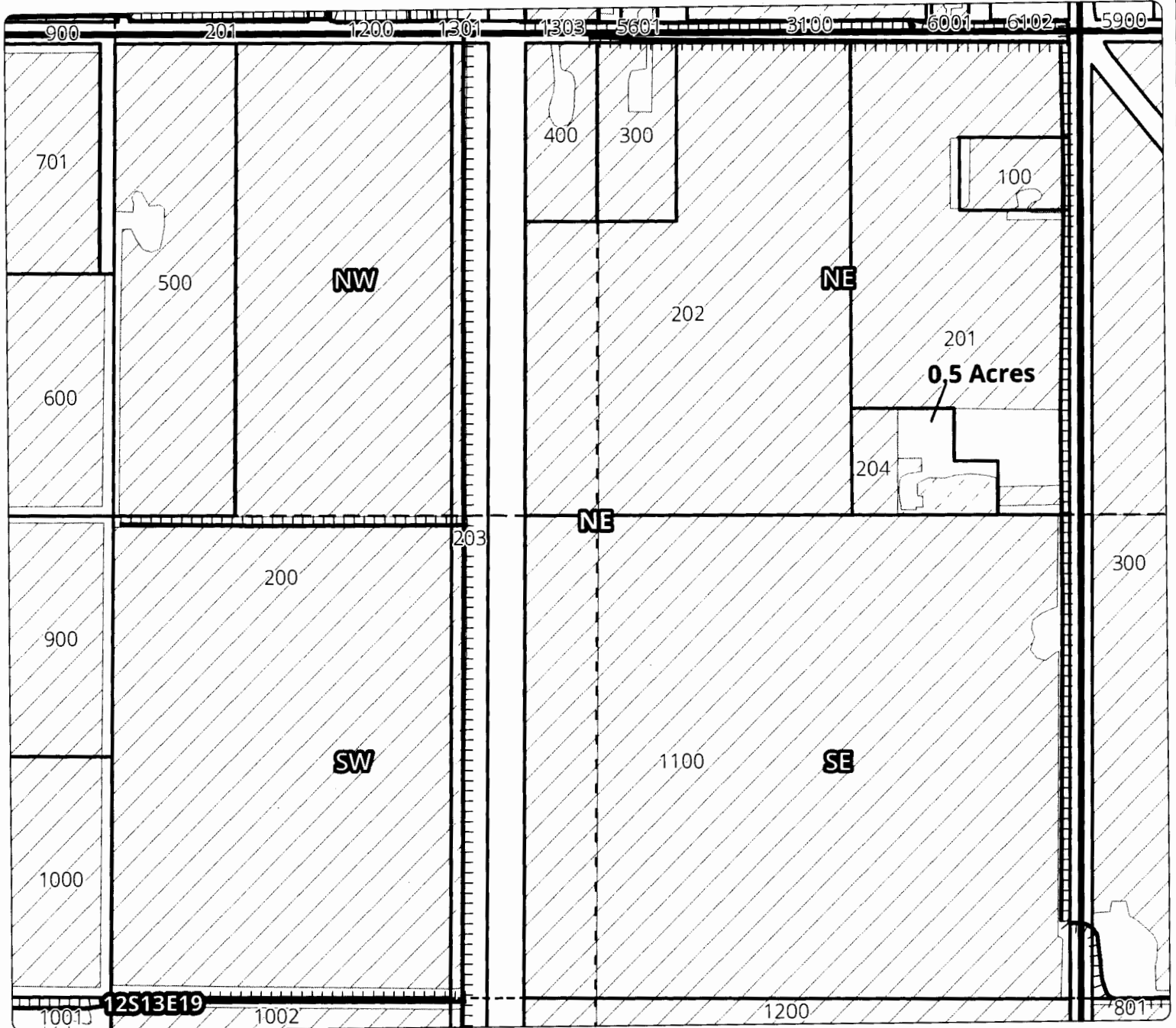
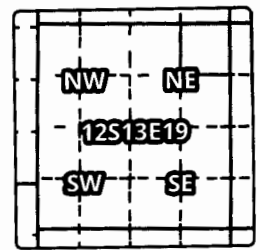
1 inch = 400 feet
October 2013

North Unit Irrigation District

Application for Allocation and Use of Conserved Water

Cert #: CW 81

Landowner: THOMAS G. GATES



ON MAP

Taxlot 204, 12S13E19NENE: 0.5 Acres ON

RECEIVED
FEB 10 2013



- Canals
- Taxlots
- Transfer
- Cert 88876
- Certs 72279 & 72281
- All Other Certs

1 inch = 400 feet
December 2013



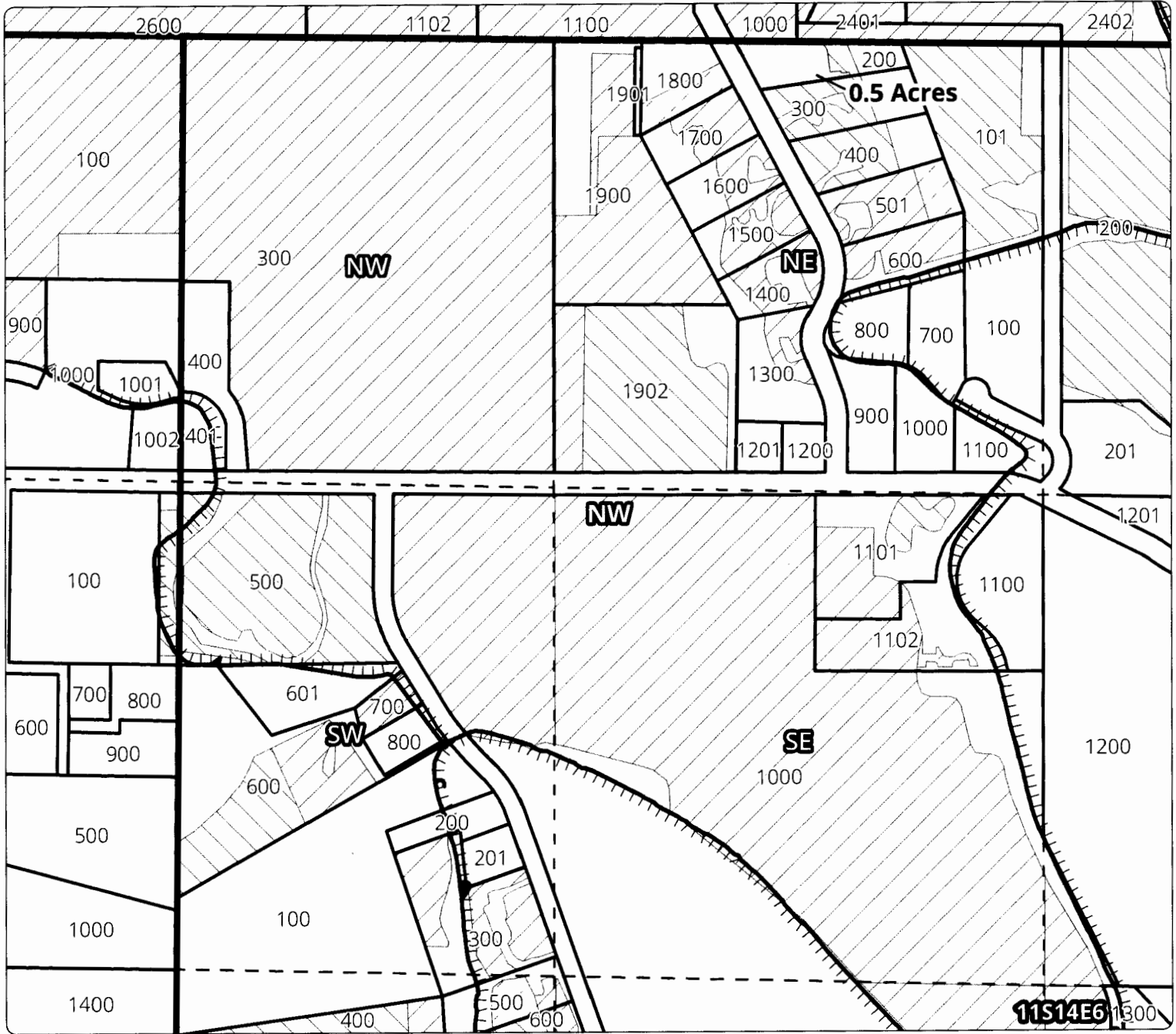
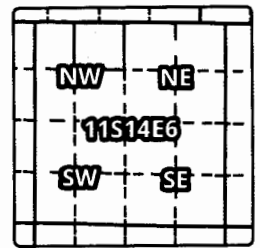
WATER RESOURCES DEPT
SALEM, OREGON

North Unit Irrigation District

Application for Allocation and Use of Conserved Water

Cert #: CW 81

Landowner: PATTY LOU ZACHARY



ON MAP

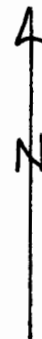
Taxlot 200, 11S14E6NENW: 0.5 Acres ON

RECEIVED

FEB 10 2015



WATER RESOURCES DEPT
SALEM, OREGON



- Canals
- Taxlots
- Transfer
- Cert 88876
- Certs 72279 & 72281
- All Other Certs

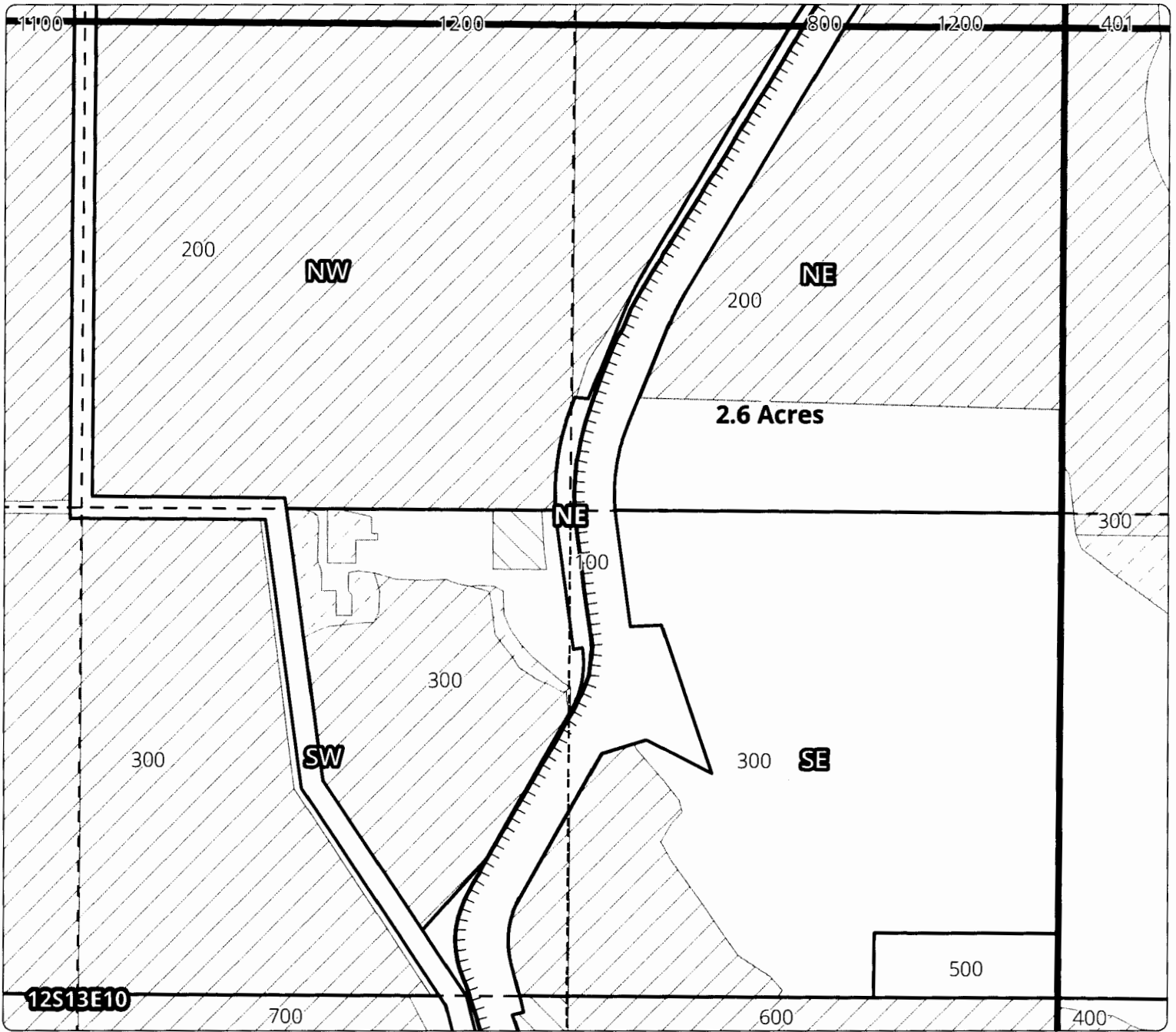
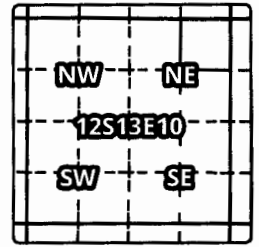
1 inch = 400 feet
November 2013

North Unit Irrigation District

Application for Allocation and Use of Conserved Water

Cert #: CW 81

Landowner: JEFF A. WHITAKER, TRIESA M. WHITAKER,
JEREMY A. & BRENNAN M. WHITAKER



ON MAP


Taxlot 200, 12S13E10NENE: 2.6 Acres ON

RECEIVED

FEB 10 2015



WATER RESOURCES DEPT
SALEM, OREGON



- Canals
- Taxlots
- Transfer
- Cert 88876
- Certs 72279 & 72281
- All Other Certs

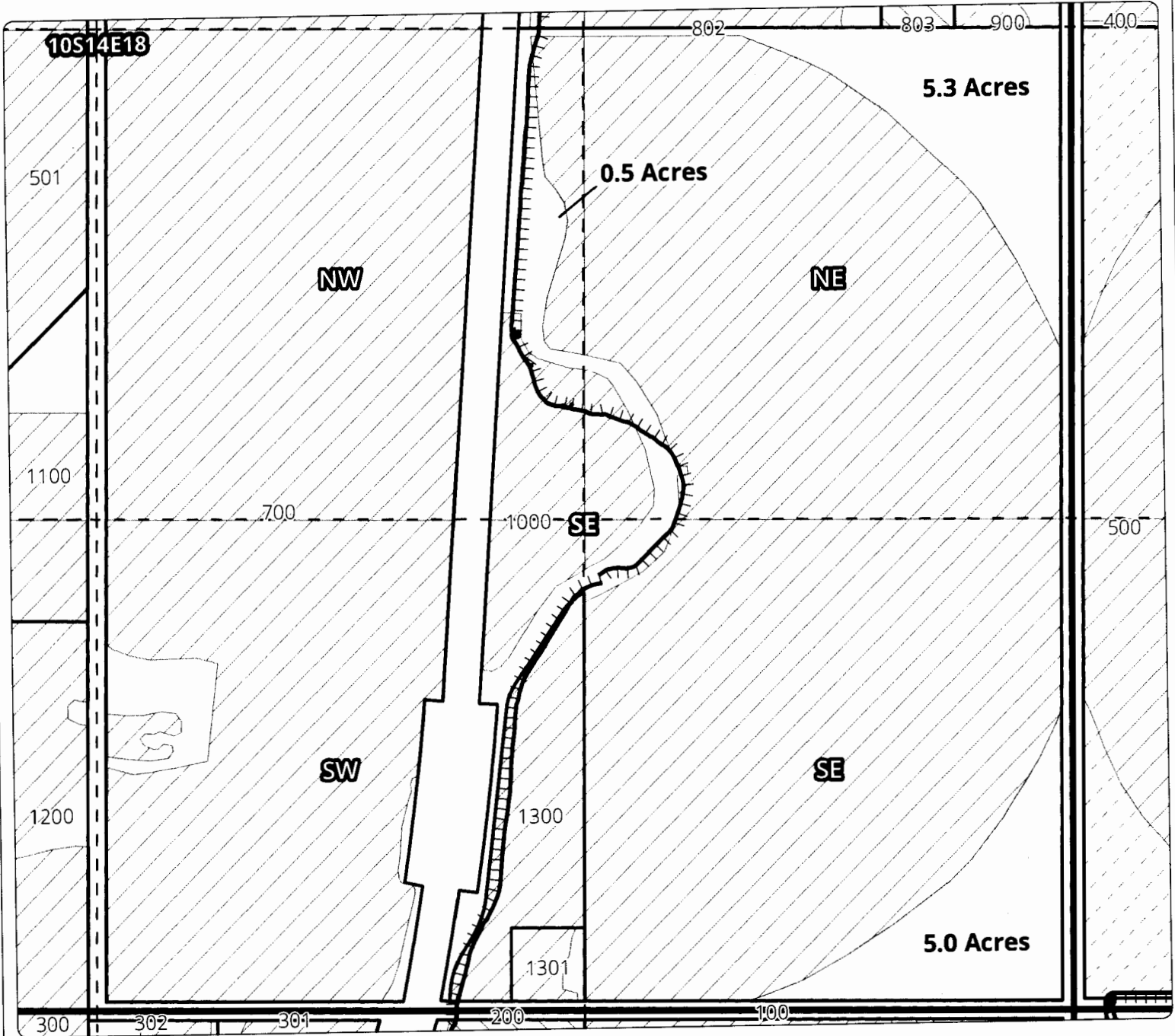
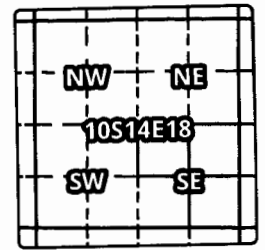
1 inch = 400 feet
October 2013

North Unit Irrigation District

Application for Allocation and Use of Conserved Water

Cert #: CW 81

Landowner: VOLBEDA, LLC.



ON MAP

Taxlot 1000, 10S14E18NWSE: 0.5 Acres ON
Taxlot 1000, 10S14E18NESE: 5.3 Acres ON
Taxlot 1000, 10S14E18SESE: 5.0 Acres ON

RECEIVED

FEB 10 2015

- Canals
- Taxlots
- Transfer
- Cert 88876
- Certs 72279 & 72281
- All Other Certs

1 inch = 400 feet
November 2013



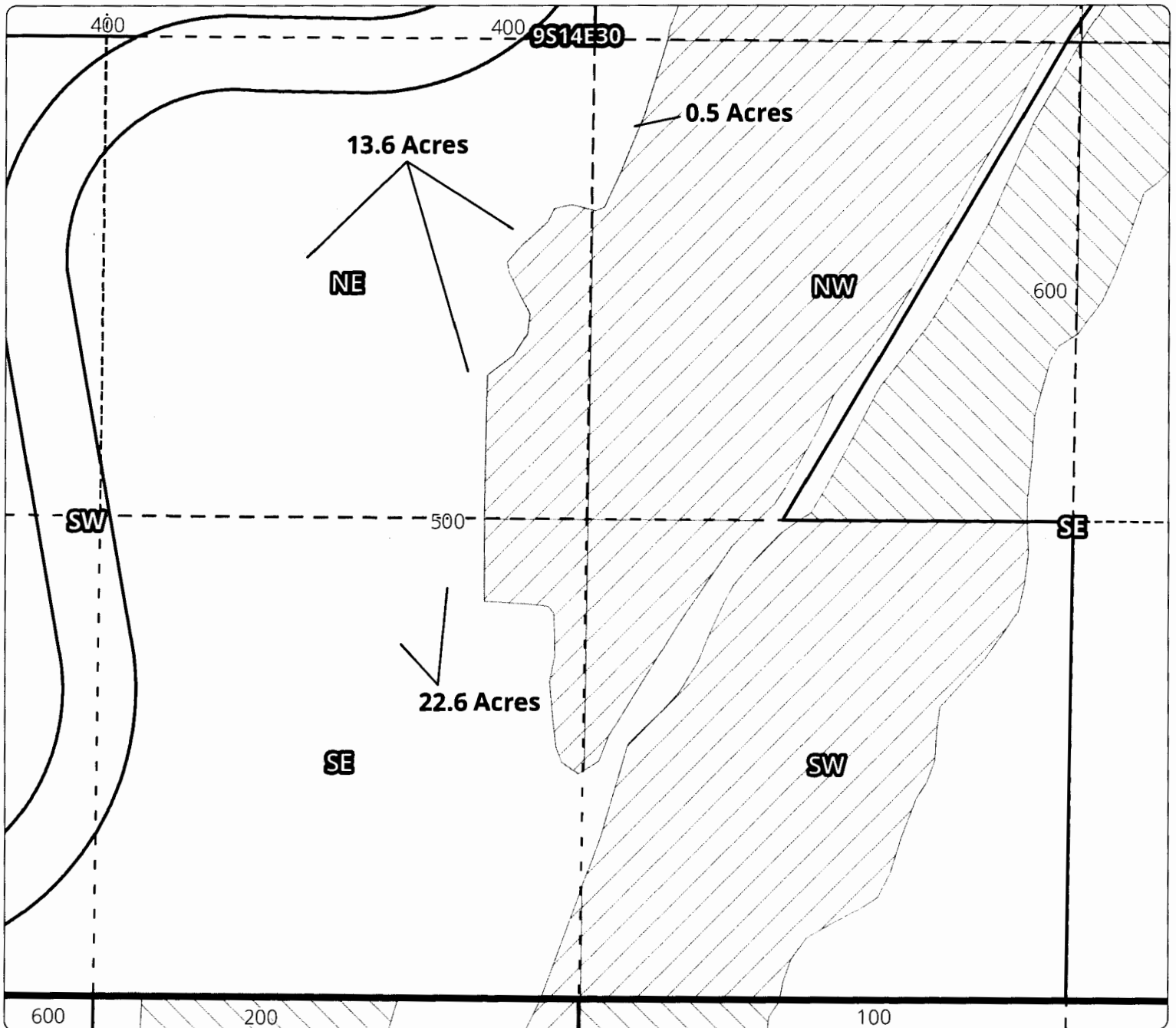
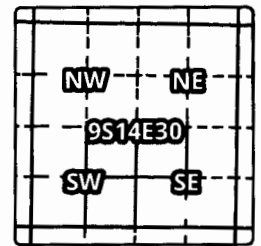
WATER RESOURCES DEPT
SALEM, OREGON

North Unit Irrigation District

Application for Allocation and Use of Conserved Water

Cert #: CW 81

Landowner: H. BRYCE VIBBERT & JOY E. VIBBERT



ON MAP

Taxlot 500, 9S14E30NESW: 13.6 Acres ON

Taxlot 500, 9S14E30SESW: 22.6 Acres ON







Taxlot 500, 9S14E30NWSE: 0.5 Acres ON

RECEIVED

FEB 10 2015

WATER RESOURCES DEPT
SALEM, OREGON



-  Canals
-  Taxlots
-  Transfer
-  Cert 88876
-  Certs 72279 & 72281
-  All Other Certs

1 inch = 400 feet
December 2013

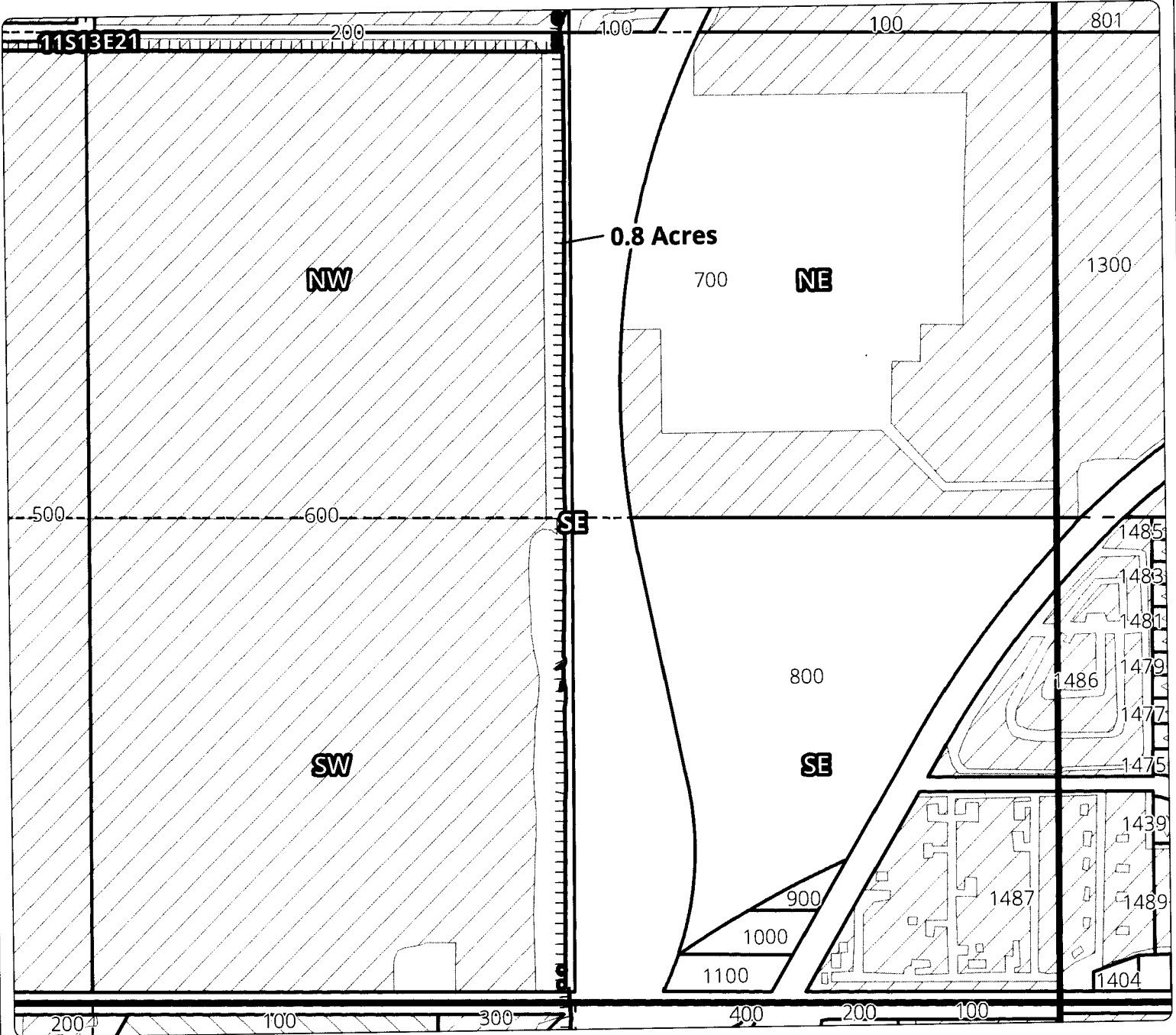
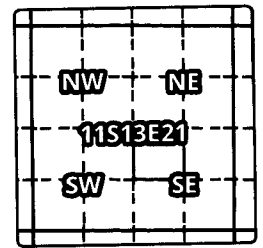


North Unit Irrigation District

Application for Allocation and Use of Conserved Water

Cert #: CW 81

Landowner: ROBERT W. & ROBERTA S. VANEK



ON MAP

Taxlot 600, 11S13E21NWSE: 0.8 Acres ON

RECEIVED

FEB 10 2015

WATER RESOURCES DEPT
SALEM, OREGON



- Canals
- Taxlots
- Transfer
- Cert 88876
- Certs 72279 & 72281
- All Other Certs

1 inch = 400 feet
October 2013

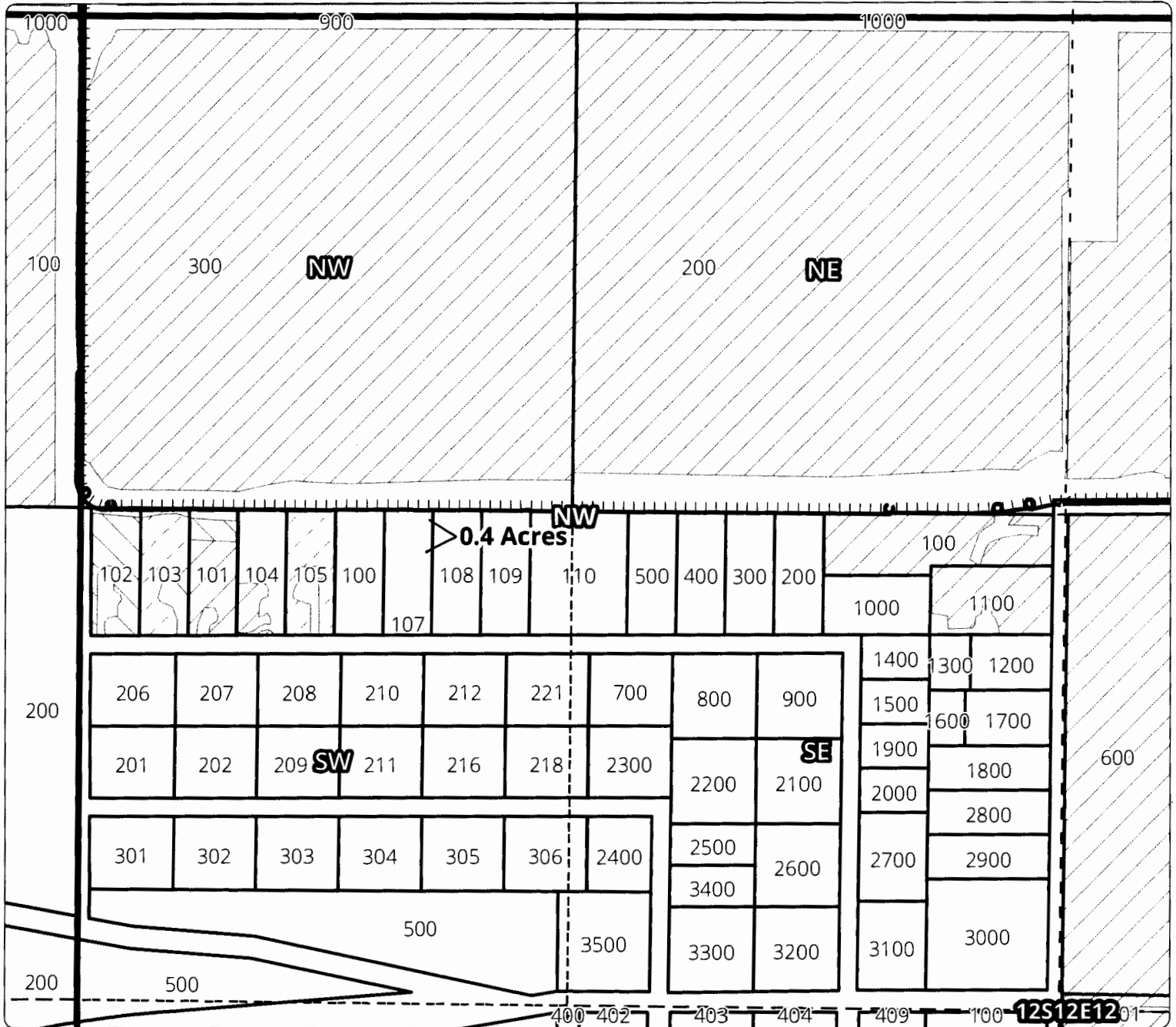
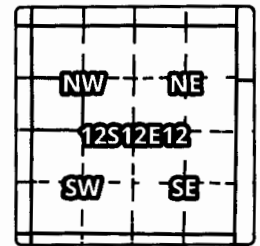


North Unit Irrigation District

Application for Allocation and Use of Conserved Water

Cert #: CW 81

Landowner: CARL JAMES & KIMBERLY E. STANLEY



ON MAP

Taxlot 107, 12S12E12SWNW: 0.4 Acres ON

RECEIVED

FEB 10 2015



WATER RESOURCES DEPT
SALEM, OREGON



- Canals
- Taxlots
- Transfer
- Cert 88876
- Certs 72279 & 72281
- All Other Certs

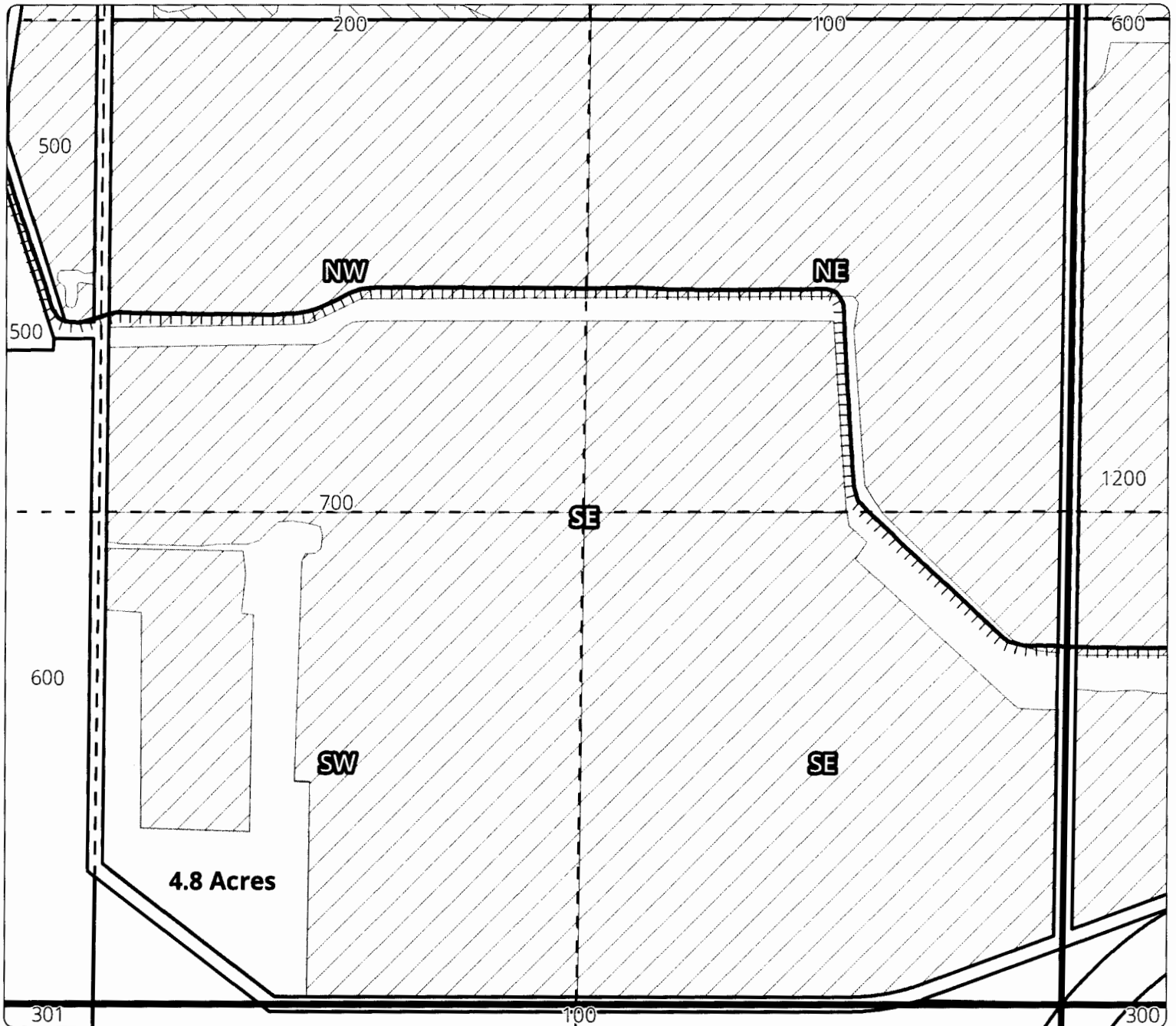
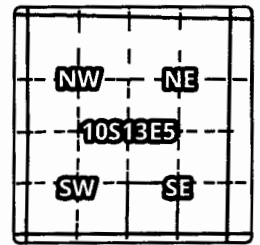
1 inch = 400 feet
October 2013

North Unit Irrigation District

Application for Allocation and Use of Conserved Water

Cert #: CW 81

Landowner: JACK & DENISE SKIPPER TRUST










ON MAP

Taxlot 700, 10S13E5SWSE: 4.8 Acres ON

RECEIVED

FEB 10 2015



-  Canals
-  Taxlots
-  Transfer
-  Cert 88876
-  Certs 72279 & 72281
-  All Other Certs

1 inch = 400 feet
October 2013



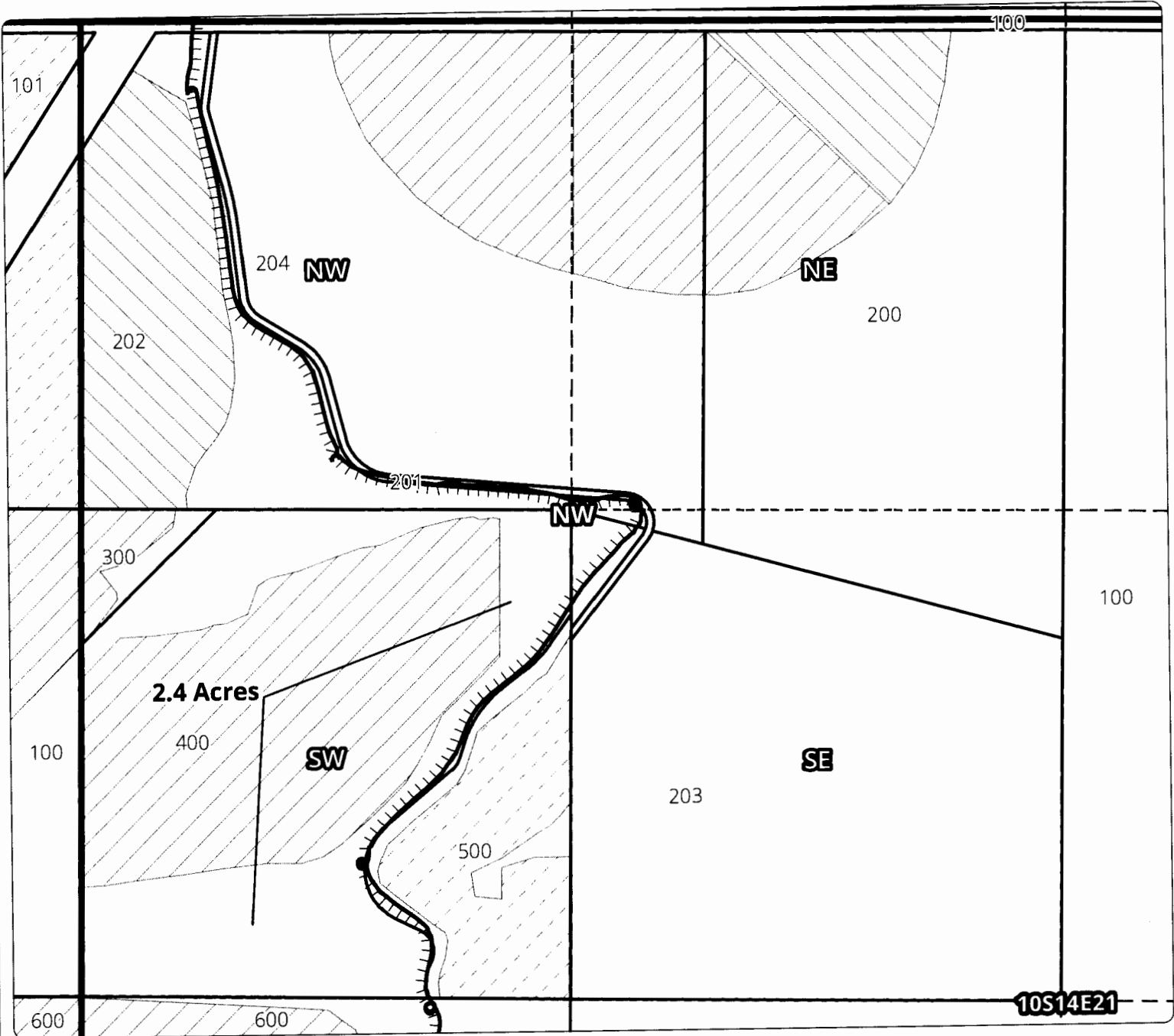
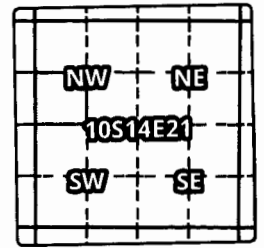
WATER RESOURCES DEPT
SALEM, OREGON

North Unit Irrigation District

Application for Allocation and Use of Conserved Water

Cert #: CW 81

Landowner: ROBERT G. & ANDREA L. SIMMONS




ON MAP

Taxlot 400, 10S14E21SWNW: 2.4 Acres.ON

RECEIVED

FEB 10 2015

WATER RESOURCES DEPT
SALEM, OREGON



- Canals
- Taxlots
- Transfer
- Cert 88876
- Certs 72279 & 72281
- All Other Certs

1 inch = 400 feet
October 2013

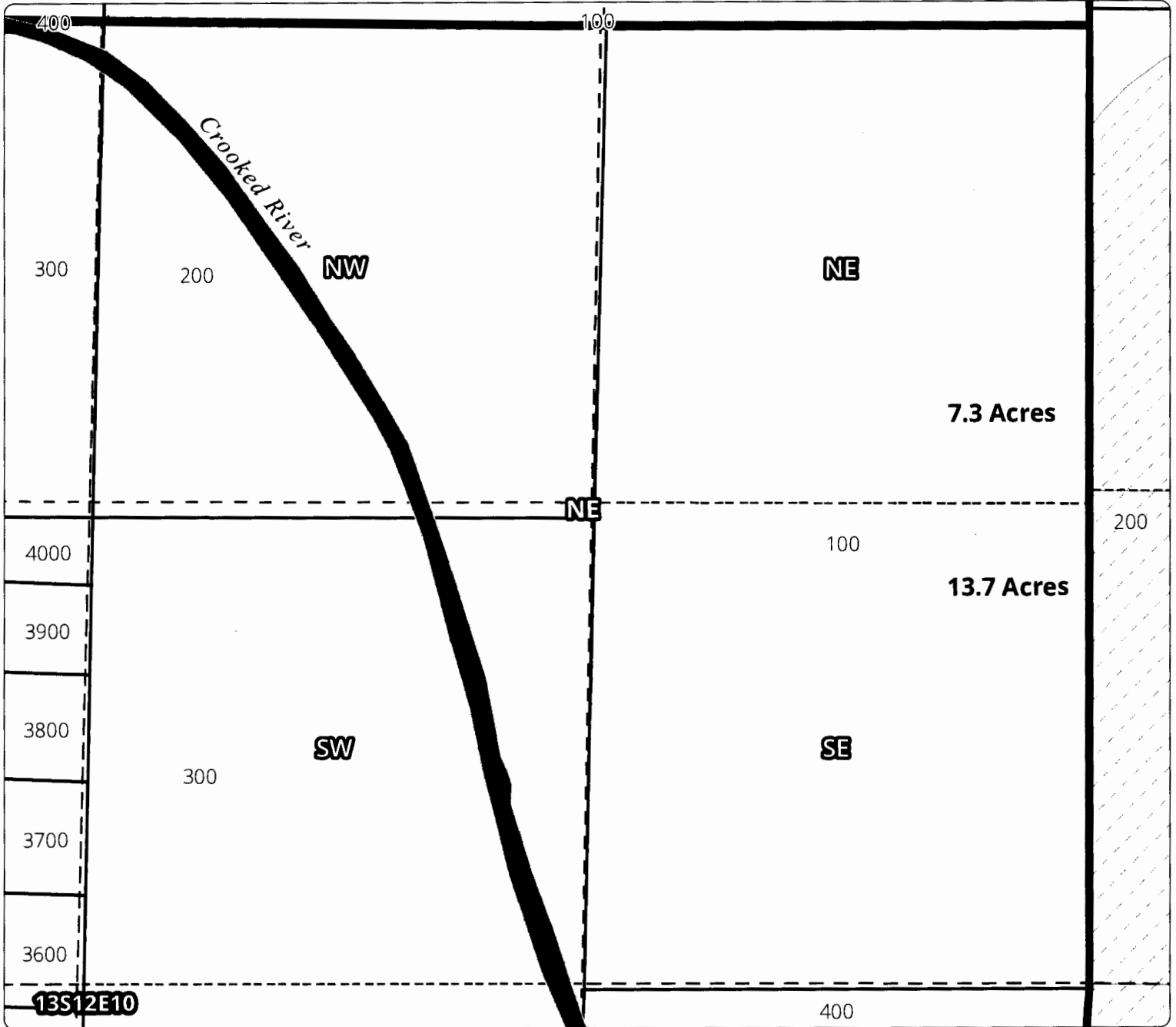
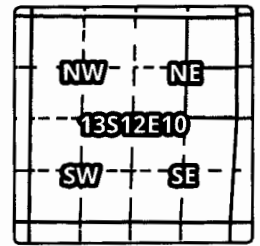


North Unit Irrigation District

Application for Allocation and Use of Conserved Water

Cert #: CW 81

Landowner: SCHMITZ FAMILY REVOCABLE TRUST









ON MAP

Taxlot 100, 13S12E10NENE: 7.3 Acres ON
Taxlot 100, 13S12E10SENE: 13.7 Acres ON

RECEIVED

FEB 10 2015



-  Canals
-  Taxlots
-  Transfer
-  Cert 88876
-  Certs 72279 & 72281
-  All Other Certs

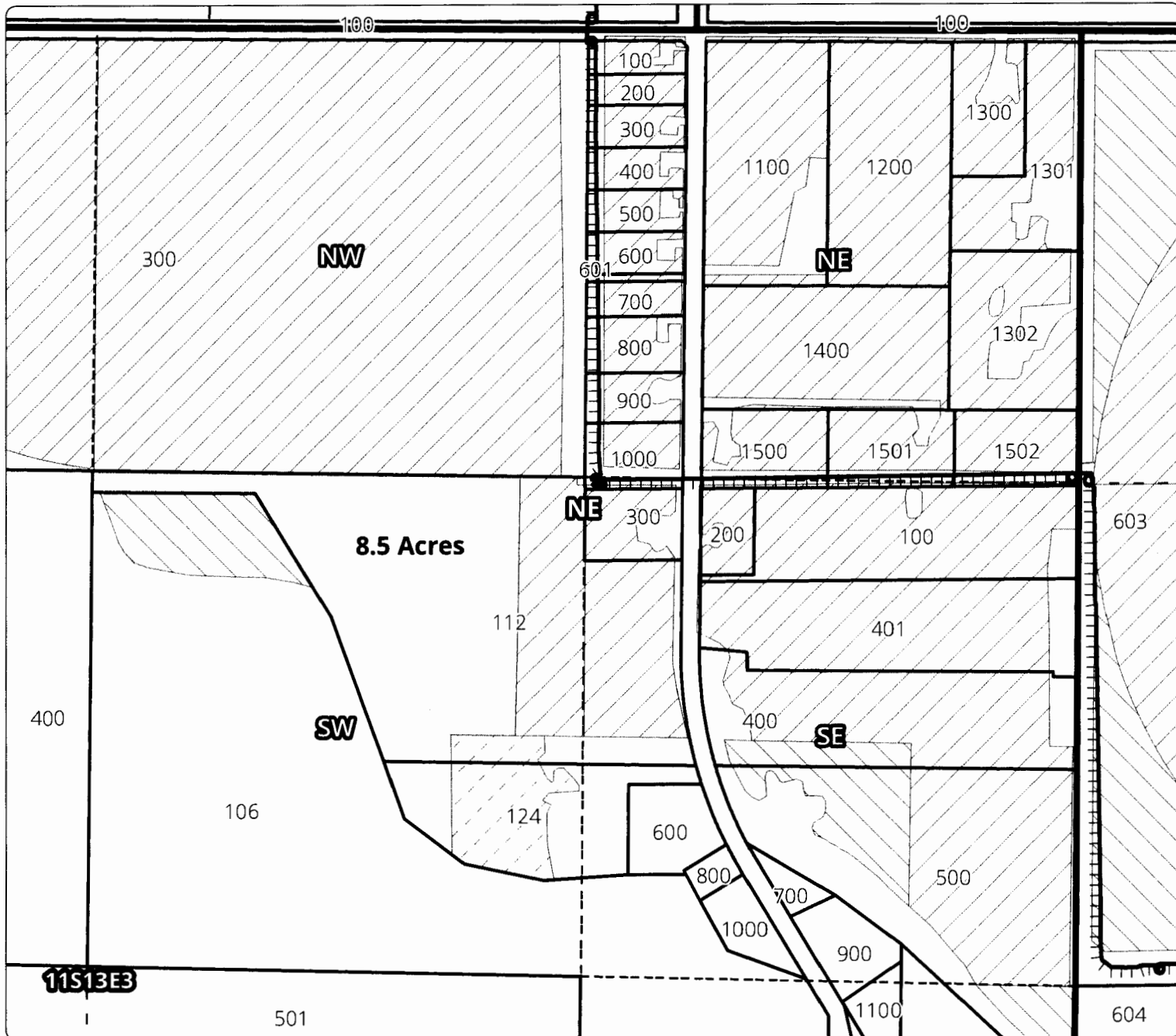
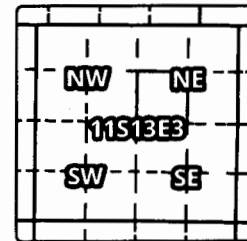
1 inch = 400 feet
October 2013

North Unit Irrigation District

Application for Allocation and Use of Conserved Water

Cert #: CW 81

Landowner: SATTERLEE FAMILY TRUST



ON MAP

Taxlot 112, 11S13E3SWNE: 8.5 Acres ON

RECEIVED

FEB 10 2015

WATER RESOURCES DEPT
SALEM, OREGON



- Canals
- Taxlots
- Transfer
- Cert 88876
- Certs 72279 & 72281
- All Other Certs

1 inch = 400 feet
November 2013

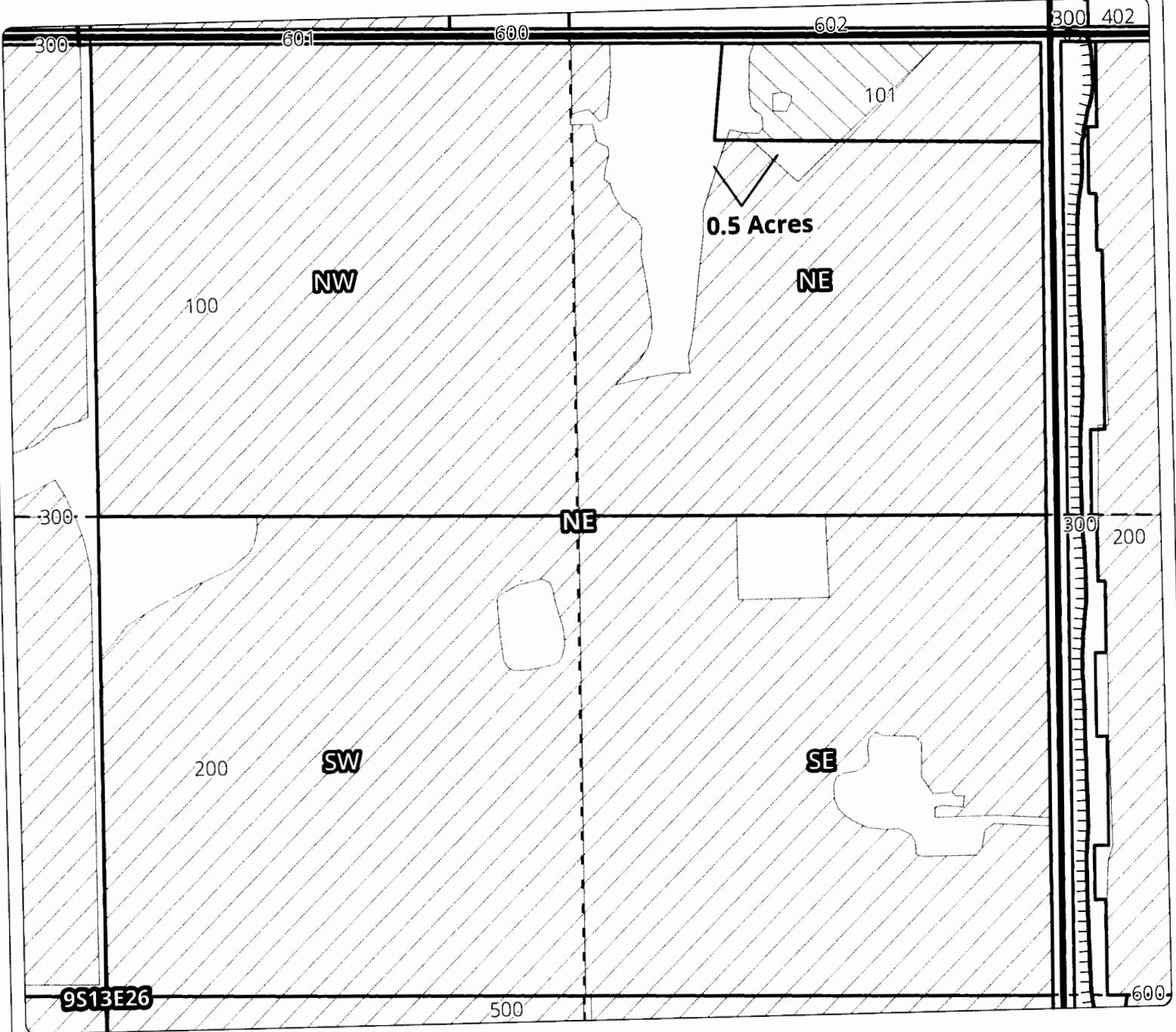
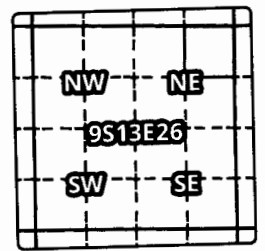


North Unit Irrigation District

Application for Allocation and Use of Conserved Water

Cert #: CW 81

Landowner: SCOTT M. SAMSEL



ON MAP

Taxlot 100, 9S13E26NENE: 0.5 Acres ON

RECEIVED

FEB 1 0 2015

WATER RESOURCES DEPT
SALEM, OREGON



- Canals
- Taxlots
- Transfer
- Cert 88876
- Certs 72279 & 72281
- All Other Certs

1 inch = 400 feet
November 2013

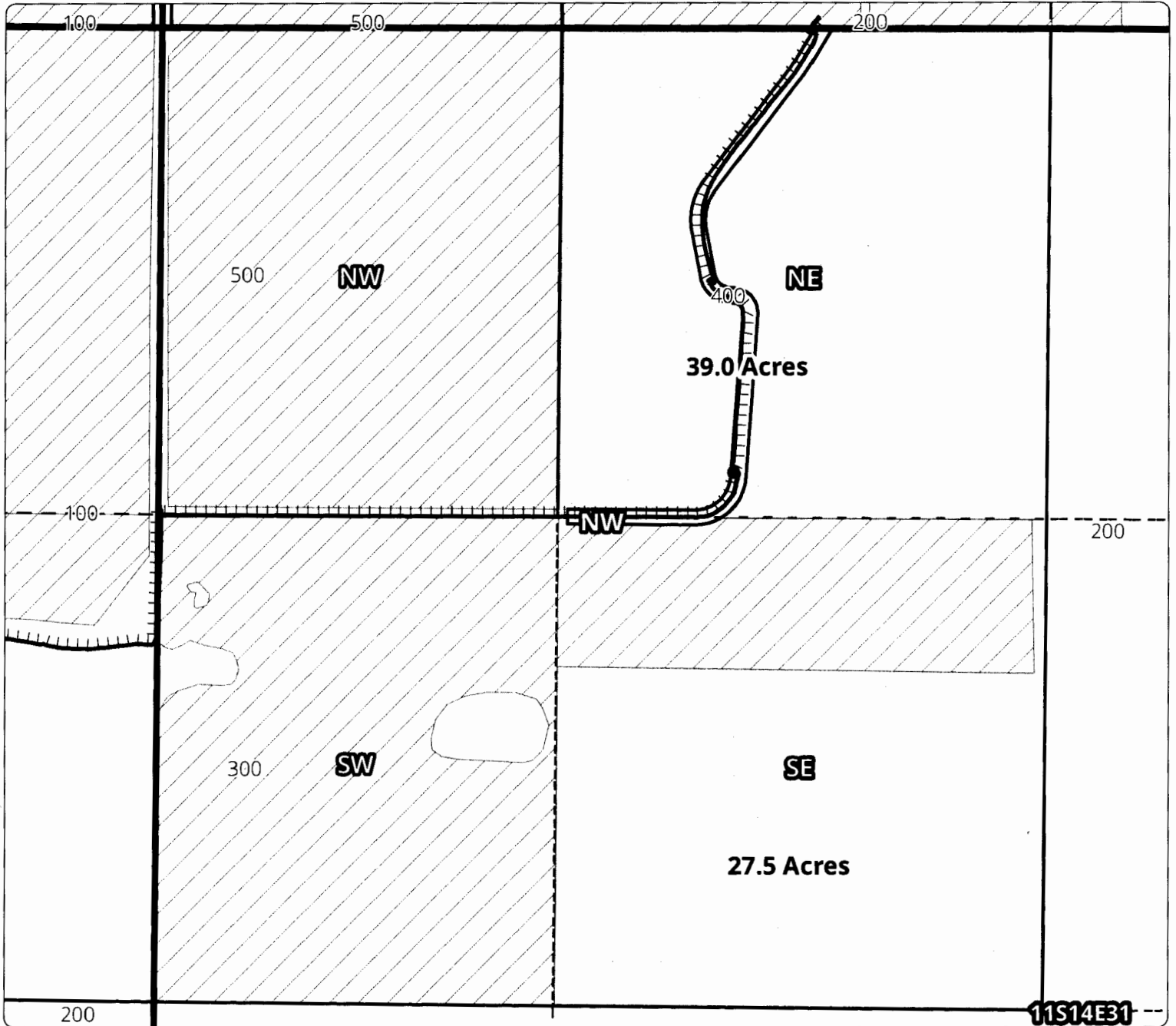
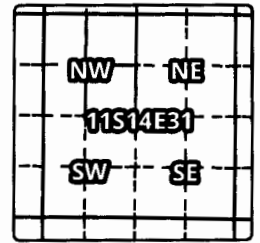


North Unit Irrigation District

Application for Allocation and Use of Conserved Water

Cert #: CW 81

Landowner: ROY W. NANCE



ON MAP

Taxlot 300, 11S14E31NENW: 39.0 Acres ON

Taxlot 300, 11S14E31SESW: 27.5 Acres ON

RECEIVED

FEB 10 2015



WATER RESOURCES DEPT
SALEM, OREGON



- Canals
- Taxlots
- Transfer
- Cert 88876
- Certs 72279 & 72281
- All Other Certs

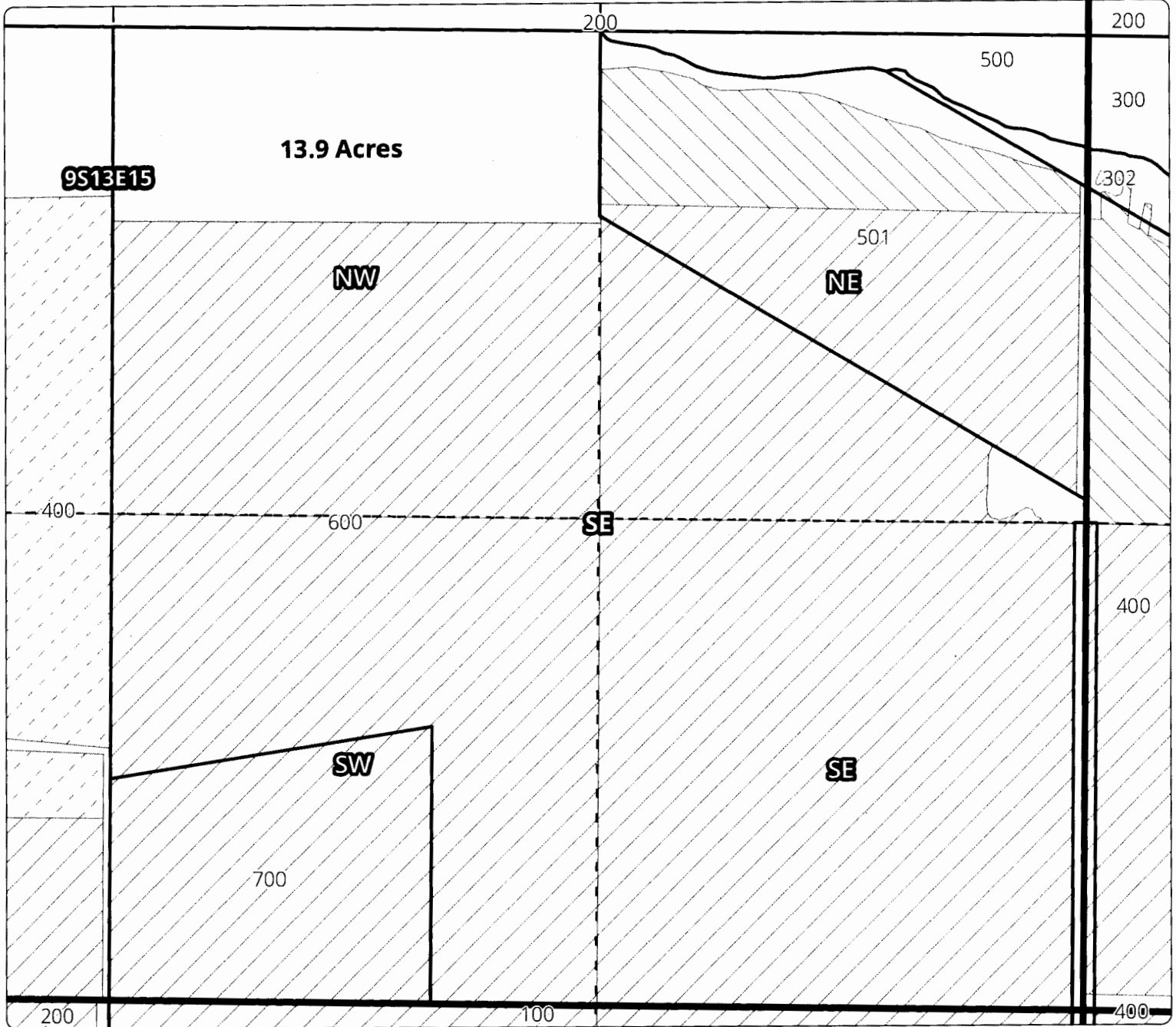
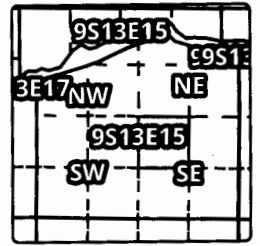
1 inch = 400 feet
October 2013

North Unit Irrigation District

Application for Allocation and Use of Conserved Water

Cert #: CW 81

Landowner: PAUL MOORE ACRES INC.




ON MAP

Taxlot 600, 9S13E15NWSE: 13.9 Acres ON

RECEIVED

FEB 10 2015

WATER RESOURCES DEPT
SALEM, OREGON



- Canals
- Taxlots
- Transfer
- Cert 88876
- Certs 72279 & 72281
- All Other Certs

1 inch = 400 feet
October 2013

