

**Permit Application Map  
for the Use of Stored Water**

**Place of Use Map**

Township 28 South, Range 7 West, W.M.

**LEGEND**

- Proposed Point of Re-Diversion
- Place of Use (POU)
- Pipeline
- Donation Land Claim (DLC)
- Government Lot (GL)
- Tax Lot
- Watercourse
- Waterbody

RECEIVED BY OWRD

JUN 18 2015

SALEM, OR

**Note**


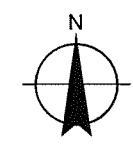
Quarter quarters are projected within DLC 47.

**POD Location Description**

**Proposed Point of Re-Diversion**  
 Located 2,350 feet North and 325 feet East from the SW corner of Section 14, Township 28 South, Range 7 West (W.M.)

**Disclaimer**

This map was prepared for the purpose of identifying the location of a water right only and it is not intended to provide legal dimensions or location of property ownership lines.



**MAP NOTES:**

Date: June 4, 2015  
 Data Sources: USGS, BLM, Douglas Co



S-20099



**Permit Application Map  
for the Use of Stored Water**

**Point of Diversion Map**

Township 29 South, Range 7 West, W.M.

**LEGEND**

- ⊙ Proposed Point of Diversion
- Berry Creek Dam
- Donation Land Claim (DLC)
- Government Lot (GL)
- Tax Lot
- ~ Watercourse
- Waterbody

RECEIVED BY OWRD

JUN 18 2015

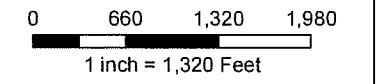
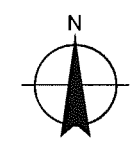
SALEM, OR

**POD Location Description**

**Proposed Point of Diversion**  
 Located 1,080 feet South and 2,060 feet East from the NW corner  
 of Section 20, Township 29 South, Range 7 West (W.M.)

**Disclaimer**

This map was prepared for the purpose of identifying the  
 location of a water right only and it is not intended to provide  
 legal dimensions or location of property ownership lines.



**MAP NOTES:**

Date: June 2, 2015  
 Data Sources: USGS, BLM, Douglas Co.



P-88077