
 ROADWAY
 SUPERSEDED

APPL. No. 6
 PER. No.

Permit S-54762 Final Order Map
 Full size map attached, this copy for

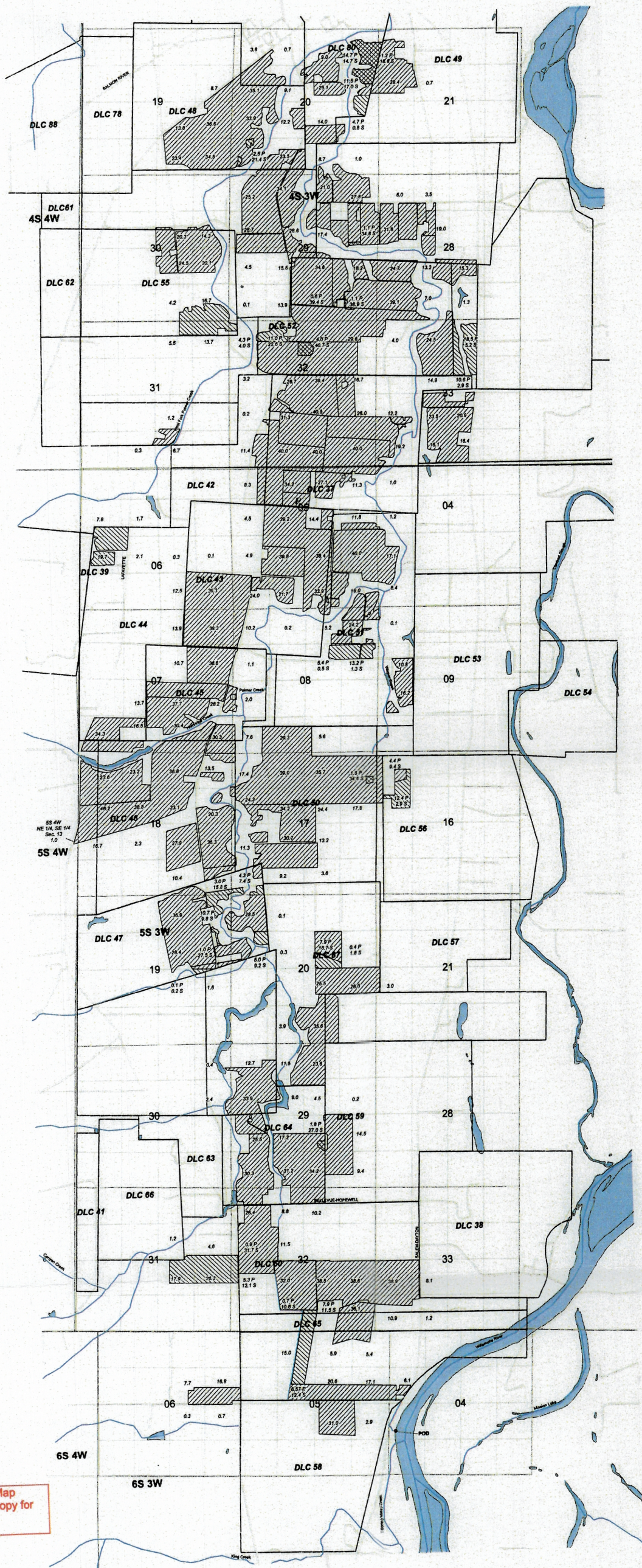
T 12335

RECEIVED BY OM
 MAR 25 2015
 SALEM, OR

T4S, 5S & 6S, R3W & 4W, WM
Yamhill County, Oregon

Palmer Creek Water District
Improvement Company

Permit S-54762
Places of Use



Explanation


- DLC Boundary
- Primary
- Supplemental
- Roads
- Water Features
- Point of Diversion (POD)

POD: Located 4,700' N and 1,200' E from the SE corner of DLC 58

This map was prepared for the purpose of showing the location of a Point of Diversion (POD) for the proposed project. It is not intended to be used for any other purpose. The user assumes all responsibility for the accuracy and completeness of the information shown on this map.



1 inch = 1/4 mile



District Place of Use Notice Map
Full size map attached, this copy for
reference only

RECEIVED BY
MAR 25 2011
SALEM, OR
1 2335

EnviroLogic Resources, Inc.
ENVIRONMENTAL • WATER RESOURCES SCIENTISTS