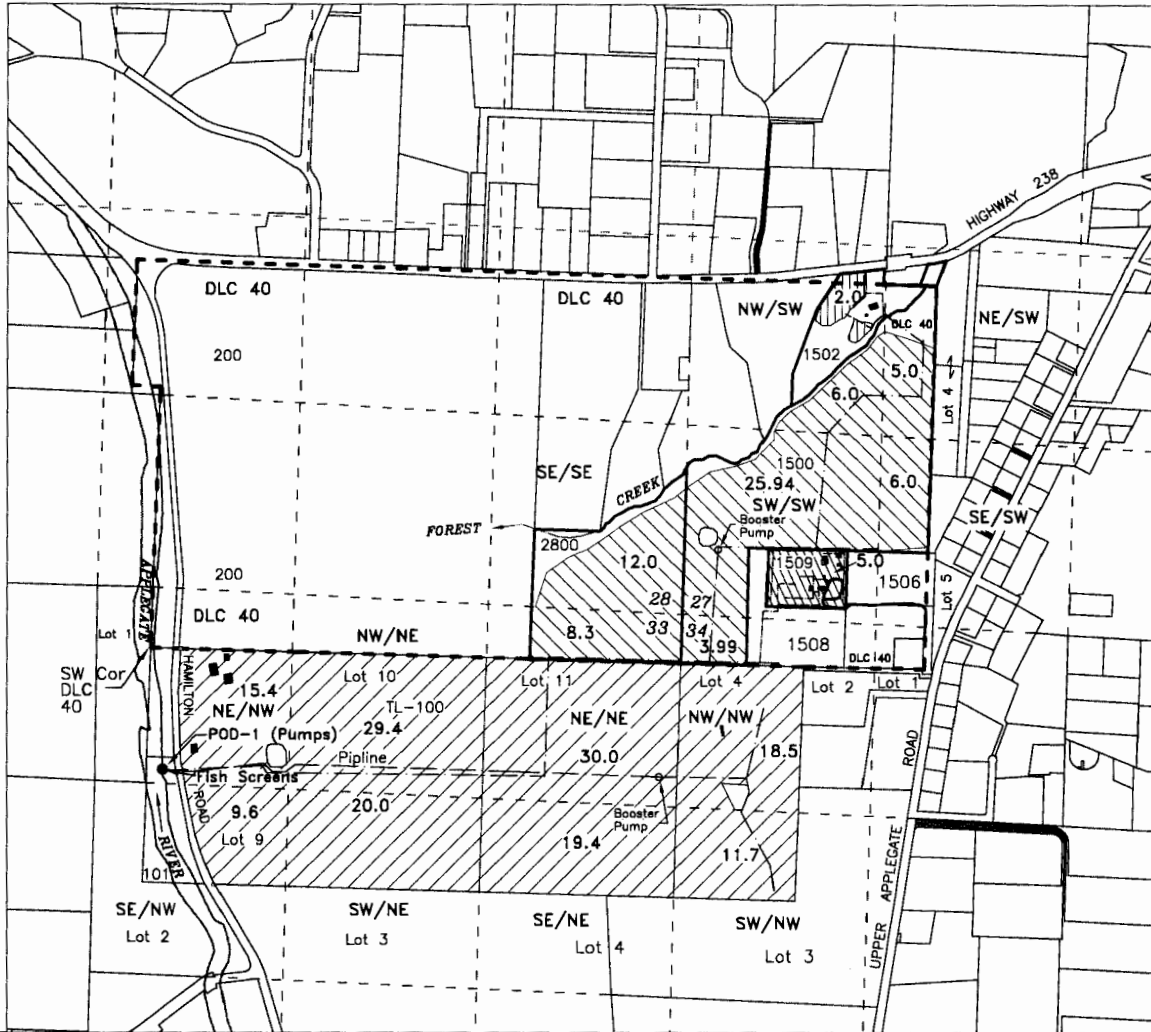


# APPLICATION TO USE STORED WATER

IN THE NAME OF: APPLGATE IRRIGATION COPRORATION

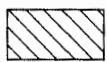

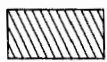

TOWNSHIP 38 SOUTH, RANGE 3 WEST, W.M.

JACKSON COUNTY, OREGON



POD-1 - NE/NW, Lot 9, 820 feet South & 110 feet East from the SW corner of DLC 40, Section 33 Township 38S Range 3W, WM

Scale  
1" = 1320'

-  **Christopherson**  
Place of Use 67.23 Acres - Irrigation
-  **Boddorff**  
Place of Use 154.0 Acres - Irrigation
-  **Yager**  
Place of Use 5.0 Acres - Irrigation
-  **Palmer**  
Place of Use 2.0 Acres - Irrigation

SOURCE - Applegate Lake Reservoir under Permit R-7810 and Bureau of Reclamation Contract - 09XX101703

**RECEIVED BY OWRD**

Total Acreage - 228.23

OCT 23 2013

SALEM, OR

This map is not intended to provide legal dimensions or locations of property ownership lines

Base map - Jackson County GIS & Survey map CS-7719 & CS-18687 oriented to GIS over 2005 FSA & 8-23-2012 Google aerial photo overlay for assumed best fit

Rev 9/22/2013 n.e.d.

557938