
 ROADWAY  
 SUPERSEDED

APPL. No. 6  
 PER. No.

Permit S-54762 Final Order Map  
 Full size map attached, this copy for

T 12335

SALEM, OR

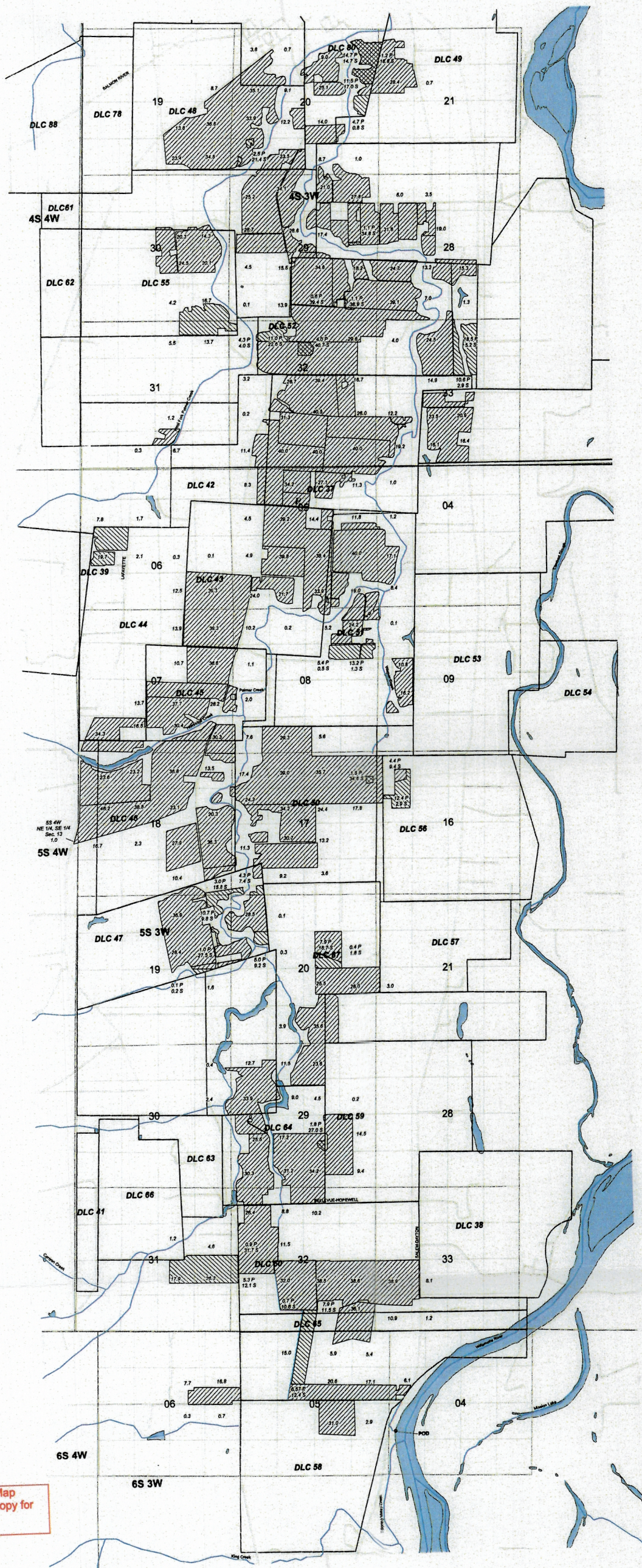
MAR 25 2015

RECEIVED BY OM

T4S, 5S & 6S, R3W & 4W, WM  
Yamhill County, Oregon

Palmer Creek Water District  
Improvement Company

Permit S-54762  
Places of Use



Explanation

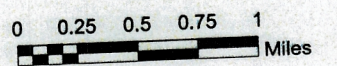
- DLC Boundary
- Primary
- Supplemental
- Roads
- Water Features
- Point of Diversion (POD)

POD: Located 4,700' N and 1,200' E from the SE corner of DLC 58

This map was prepared for the purpose of showing the location of a Point of Diversion (POD) for a proposed project. It is not intended to be used for any other purpose. The user of this map is advised to verify the accuracy of the information shown on this map before using it for any purpose.



1 inch = 1/4 mile



District Place of Use Notice Map  
Full size map attached, this copy for  
reference only

RECEIVED BY  
MAR 25 2011  
SALEM, OR  
1 12335

EnviroLogic Resources, Inc.  
ENVIRONMENTAL • WATER RESOURCES SCIENTISTS