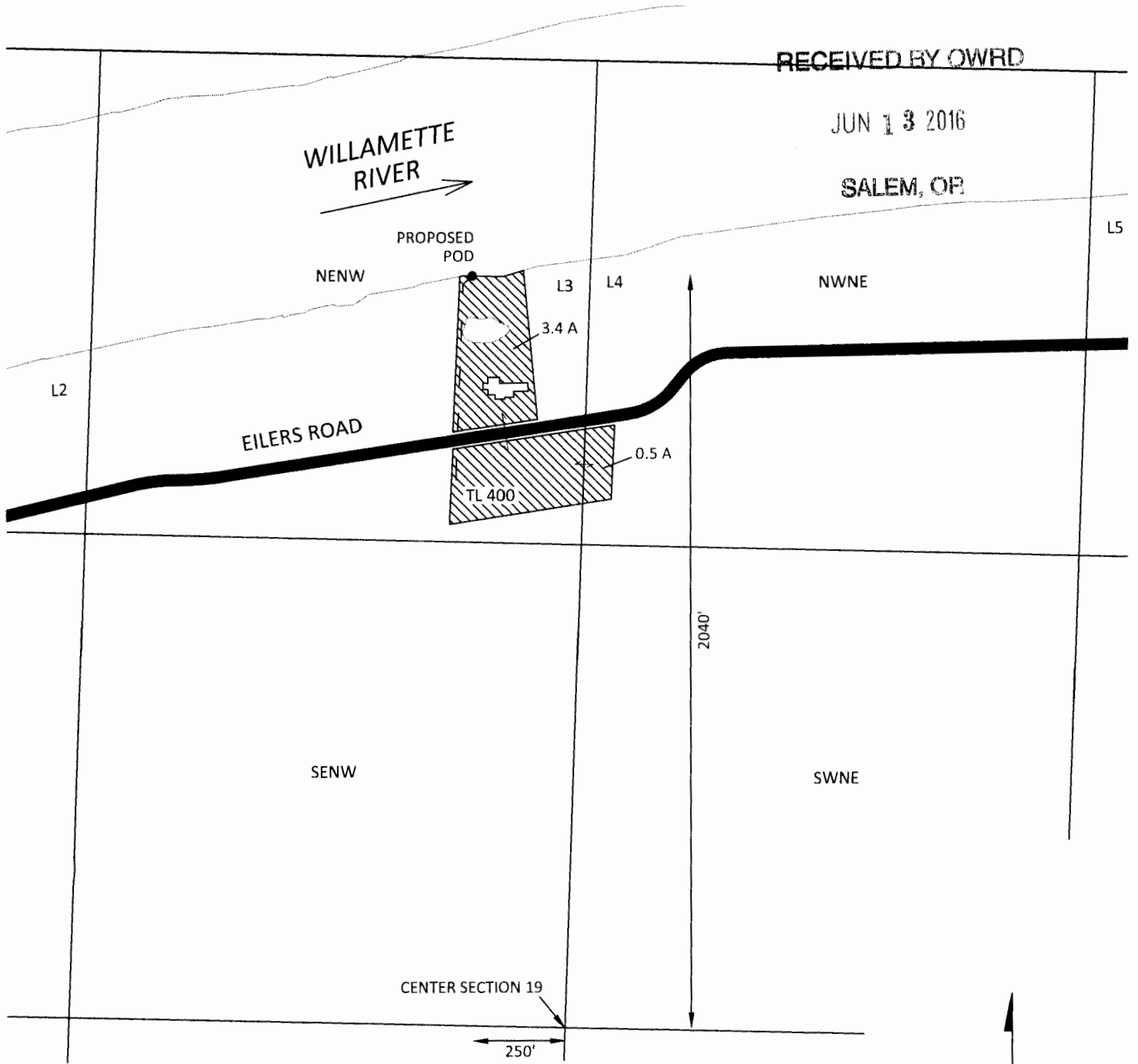





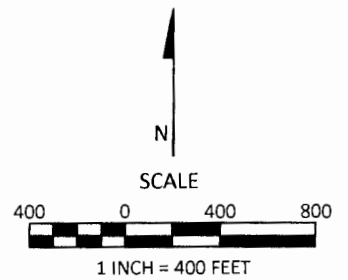
Section 19, T3S, R1E, W.M.,
Clackamas County, Oregon

SURFACE-WATER APPLICATION MAP
Phil Fogg, Jr.



EXPLANATION

-  PROPOSED PLACE OF USE
3.9 ACRES
-  POINT OF DIVERSION (POD)
-  PROPOSED PIPELINE



May 9, 2016

This map is not intended to provide legal dimensions or locations of property ownership lines

Figure 1

SKOOKUM
WATER ASSOCIATES INC

1626 VICTORIAN WAY
EUGENE, OR 97401
(503) 319-8926 *P-88246*