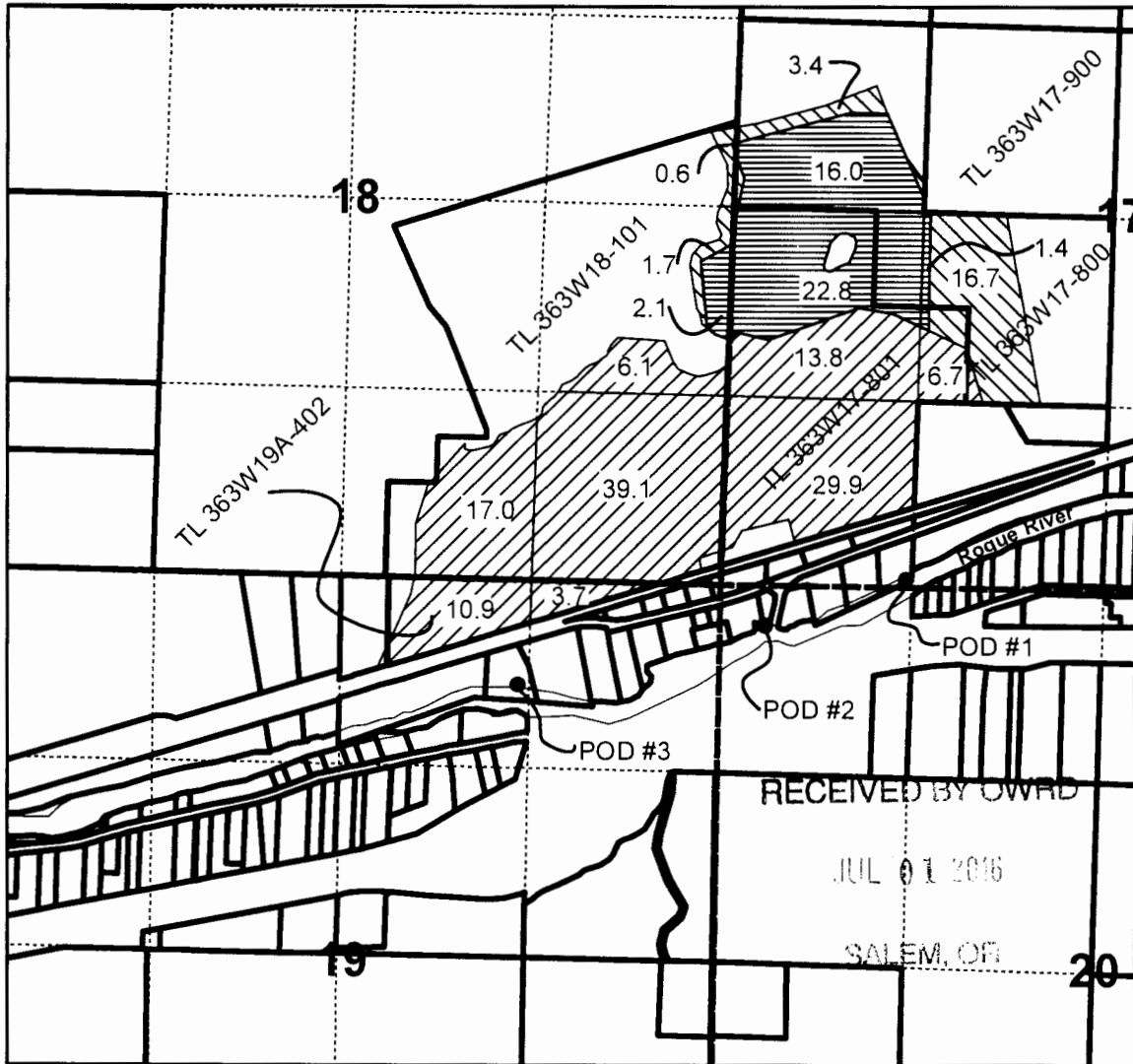





Application Map for the Appropriation of Surface Water of Lost Creek Reservoir

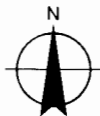
T36S, R3W
Section 17, 18, 19 & 20

Del Rio Vinyards LLC



Legend

-  Supp to C 34035
-  Supp to C 56562
-  Supp to C 5556



1 inch = 1,320 feet

POD #1: SW 1/4 SW 1/4, Sec. 17, T 36 S, R3 W, WM
100' N & 1280' E from SW Cor. Sec 17
TL 363W-17-804

POD #2: NW 1/4, NW 1/4, Sec 20, T 36 S, R3 W, WM
270' S & 270' E from SW Cor, Sec 17
TL 363W-19A-1200

POD #3: NW 1/4 NE 1/4, Sec 19, T 36 S, R 3 W, WM
760' S & 1390' W from SW Cor, Sec 17
TL 363W-19A-501

Note: This map is for water right use only.
It is not intended to provide legal dimensions
or location of property ownership.

5-88253