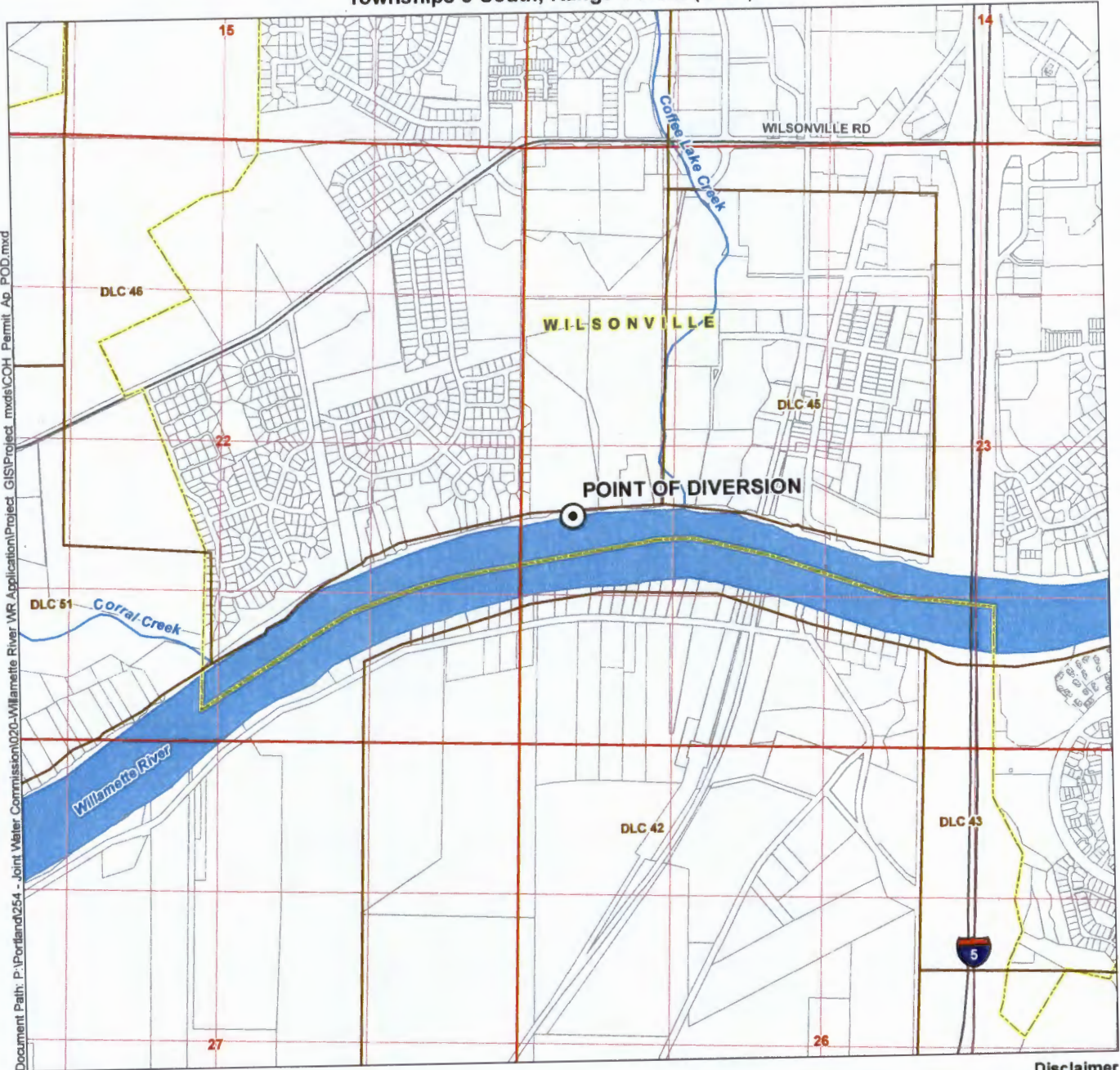


# Point of Diversion Map

Permit Amendment Application  
City of Hillsboro

Townships 3 South, Range 1 West (W.M.)



Document Path: P:\Portland\0254 - Joint Water Commission\020-Willamette River WR Application\Project\_GIS\Project\_mxd\COH\_Permit\_Ap\_POD.mxd

**LEGEND**

-  Point of Diversion (POD)
-  Tax Lot
-  Donation Land Claim (DLC)
-  City Limit
-  Major Road
-  Watercourse
-  Waterbody

**POD Location Description**

**Point of Diversion**  
Located 3,390 feet South and 495 feet East from the NW corner of Section 23, Township 3 South, Range 1 West (W.M.)

**Disclaimer**

This map was prepared for the purpose of identifying the location of a water right only and it is not intended to provide legal dimensions or location of property ownership lines.

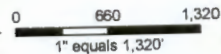
**Map Notes**

Date: February 24, 2014  
Data Sources: JWC, METRO, BLM  
Prepared By: GSI Water Solutions, Inc.

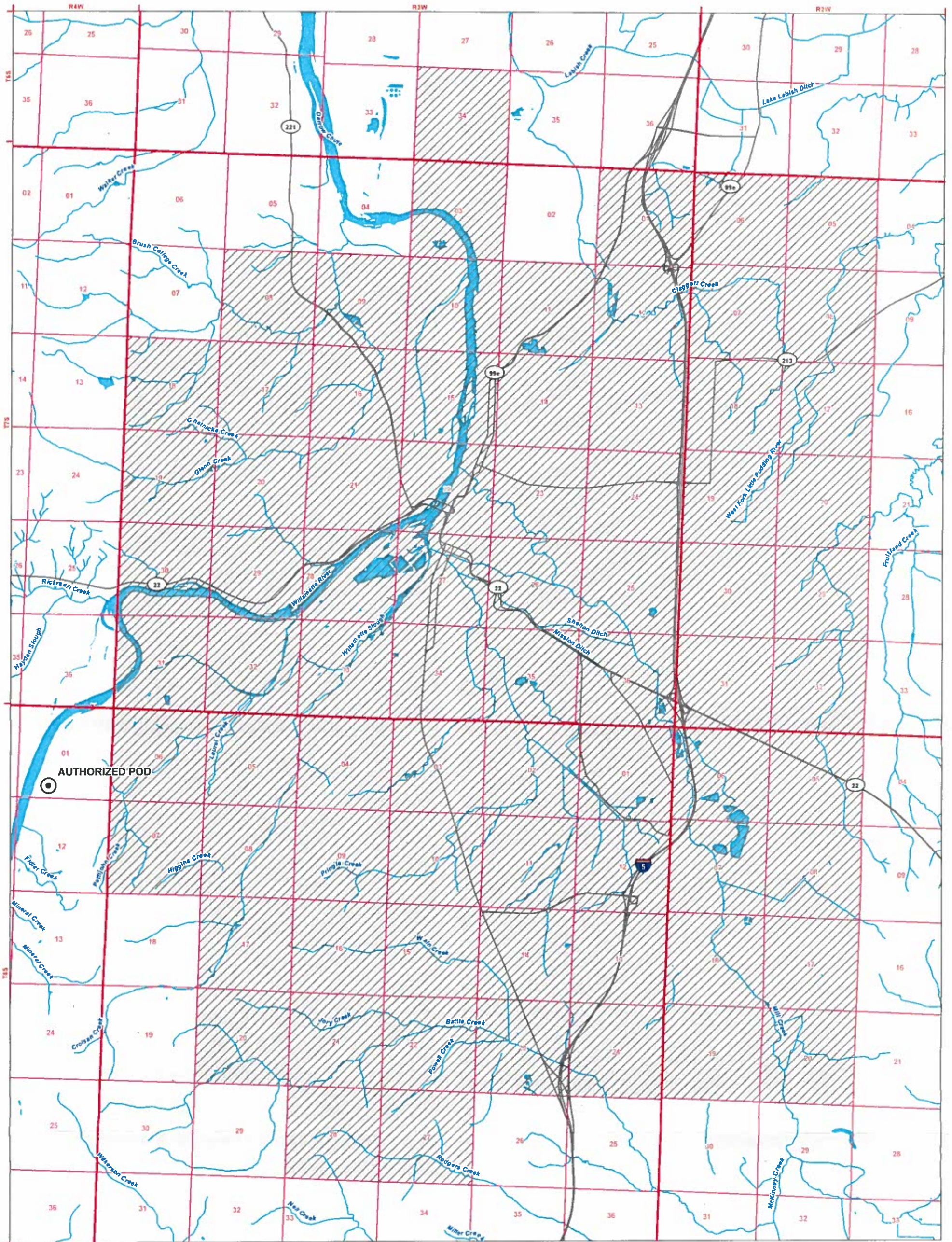
**RECEIVED**

OCT 21 2016

WATER RESOURCES DEPT  
SALEM, OREGON



T 12512



T 12512

**LEGEND**

- ⊙ Authorized Point of Diversion (POD)
- ▨ Authorized Place of Use (POU)
- Highway
- ~ Watercourse
- Waterbody

**RECEIVED**

OCT 21 2016

WATER RESOURCES DEPT  
SALEM, OREGON

**Authorized POU and POD Map**

Permit Amendment Application, City of Hillsboro

Permit S-45565

**DISCLAIMER**  
This map was prepared for the purpose of identifying the location of a water right only and it is not intended to provide legal dimensions or location of property ownership lines.

**MAP NOTES**  
Date: July 8, 2016  
Data Sources: JWC METRO, BLM

**POD LOCATION DESCRIPTION**

Authorized Point of Diversion  
Located 750 feet North and 1620 feet East from the NW corner of Section 12, Township 8 South, Range 4 West (W.M.)

