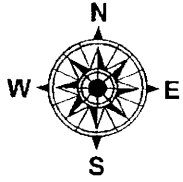


Map to Accompany New Surface Water Application for Jeff Phillips



Scale: 1' = 600'



RECEIVED

JUL 06 2016




WATER RESOURCES DEPT
SALEM, OREGON

T. 7S, R. 46E

Legend

-  Ditches
-  halfway_e_pine

Irrigation

-  Primary
-  Supplemental
-  taxlot

