










Legend

-  Place of Use
-  Point of Diversion
-  Taxlot 2203
-  Taxlots
-  Townships
-  Sections
-  Quarter Sections
-  Quarter Quarter Sections

1 inch = 400 feet



JACKSON COUNTY
WATERMASTER

Prepared by Travis Kelly

This map is based on a digital database compiled by Jackson County from a variety of sources. Jackson County cannot accept responsibility for errors, omissions, or positional accuracy. There are no warranties, expressed or implied.

5-80159