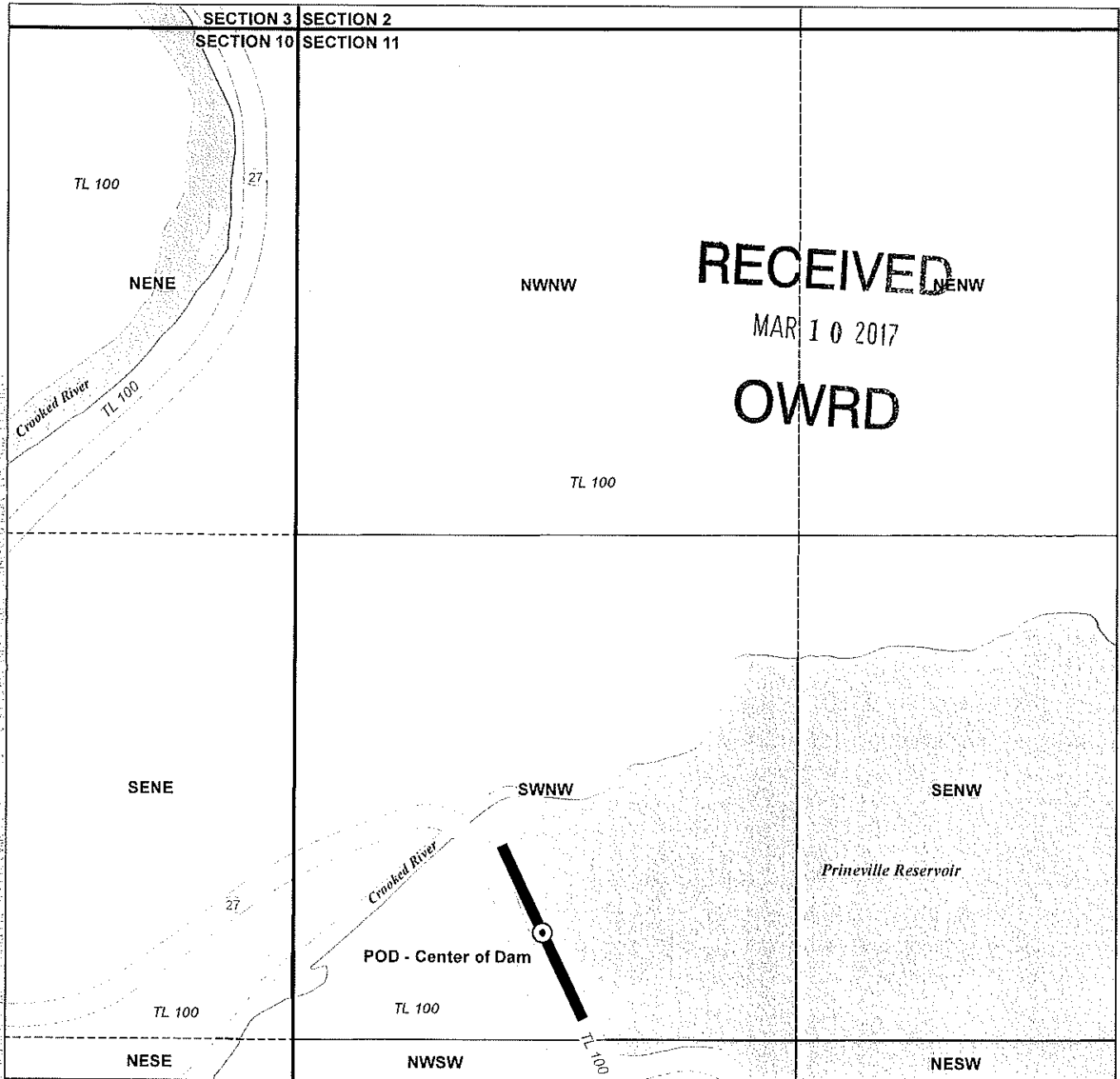






Application for Secondary Water Right Permit in the Name of the U.S. Bureau of Reclamation

Point of Diversion Map

Township 17 South, Range 16 East (W.M.)



LEGEND

-  Point of Diversion (POD)
-  Bowman Dam
-  Tax Lots
-  Waterbody

DISCLAIMER

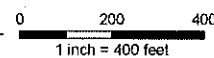
This map was prepared for the purpose of identifying the location of a water right only and it is not intended to provide legal dimensions or location of property ownership lines.

MAP NOTES

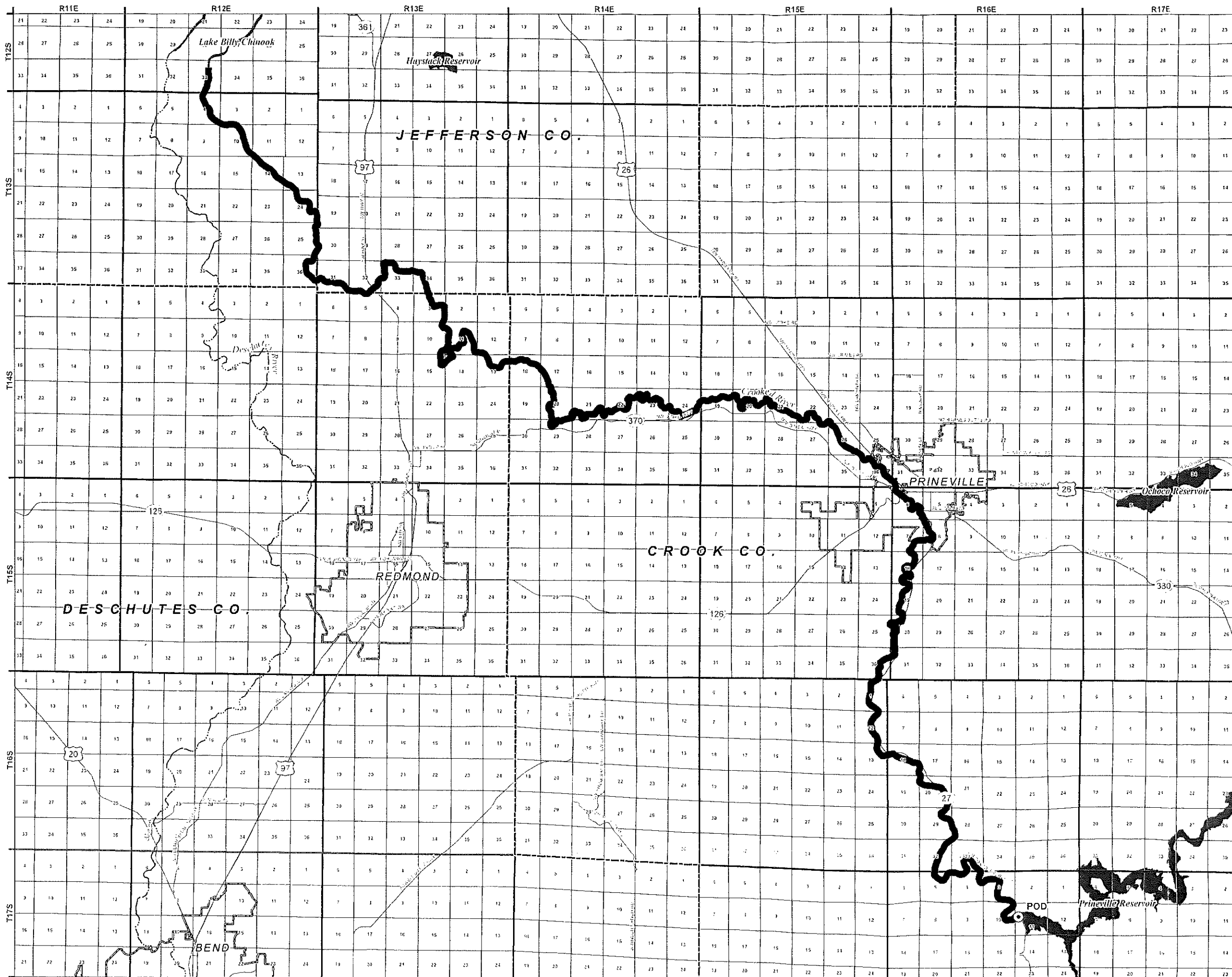
Date: February 17, 2016
Data Sources: Crook Co. GIS, USGS, OGIC
Prepared By: GSI Water Solutions, Inc.

POD LOCATION DESCRIPTION

POD - Center of Dam
Located 2,350 feet South and 650 feet East from the NW Corner of Section 11, Township 17 South, Range 16 East (W.M.)



S-88402



**Application for Secondary
Water Right Permit in the Name of
the U.S. Bureau of Reclamation**

Place of Use Map

Crook, Deschutes, and
Jefferson Counties, Oregon

LEGEND

- Place of Use (POU)
- Point of Diversion (POD)
- Counties
- Cities
- Major Roads
- Rivers
- Lakes and Reservoirs

POD LOCATION DESCRIPTION

POD
Located 2,350 feet South and 650 feet East from
the NW Corner of Section 11, Township 17 South,
Range 16 East (W.M.)

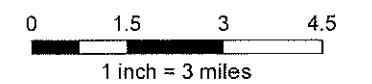
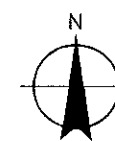
RECEIVED

MAR 10 2017

OWRD

DISCLAIMER

This map was prepared for the purpose of identifying
the location of a water right only and it is not intended
to provide legal dimensions or location of property
ownership lines.



MAP NOTES:

Date: February 12, 2016
Data Sources: Crook Co. GIS, USGS, OGIC



5-88402