

# WATER RIGHT APPLICATION MAP

USE OF STORED WATER FROM PERSHING RESERVOIR (PERMIT R-15227)

FOR

TODD PERSHING

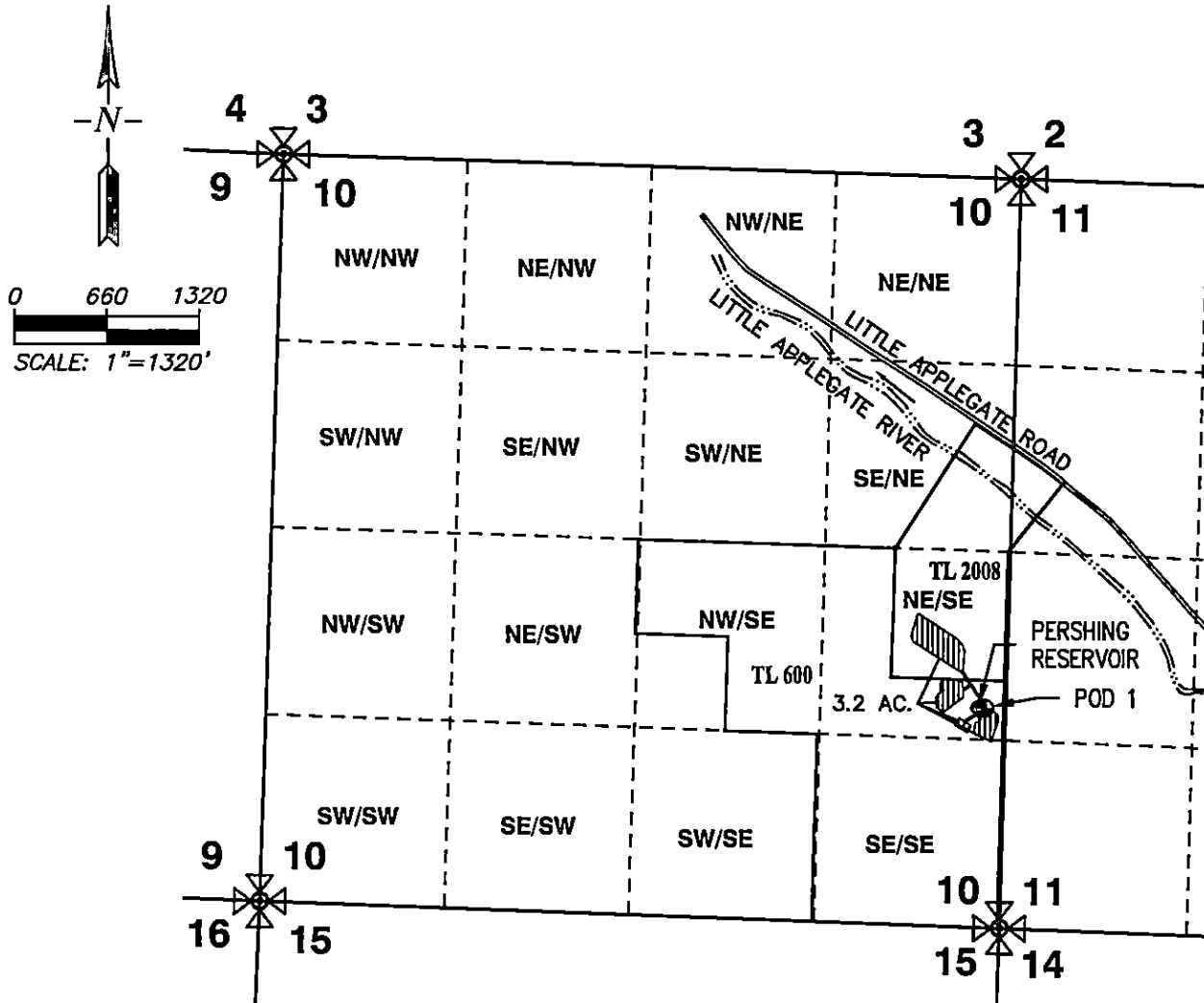
PO BOX 308

JACKSONVILLE, OR 97530

SITUATED IN

SECTION 10, TOWNSHIP 39 SOUTH, RANGE 3 WEST, W.M.

JACKSON COUNTY, OREGON



## LEGEND

⊗ POINT OF DIVERSION

POD 1:

1,565' NORTH AND 105' WEST OF  
SE CORNER SECTION 10

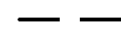


RESERVOIR

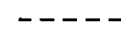


PLACE OF USE

RECEIVED BY OWRD



PIPELINE (APPROX.)



1/4-1/4 SECTION LINE

This map is not intended to provide legal dimensions or locations of property ownership lines.

OCT 30 2017

EHM-October 17, 2017

SALEM, OR

ROGUE CIVIL LLC  
emalepsy@roguecivil.com 541-621-2868

S-00472