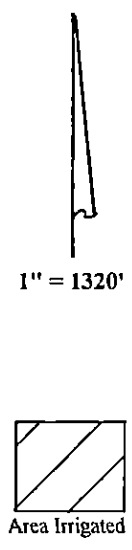
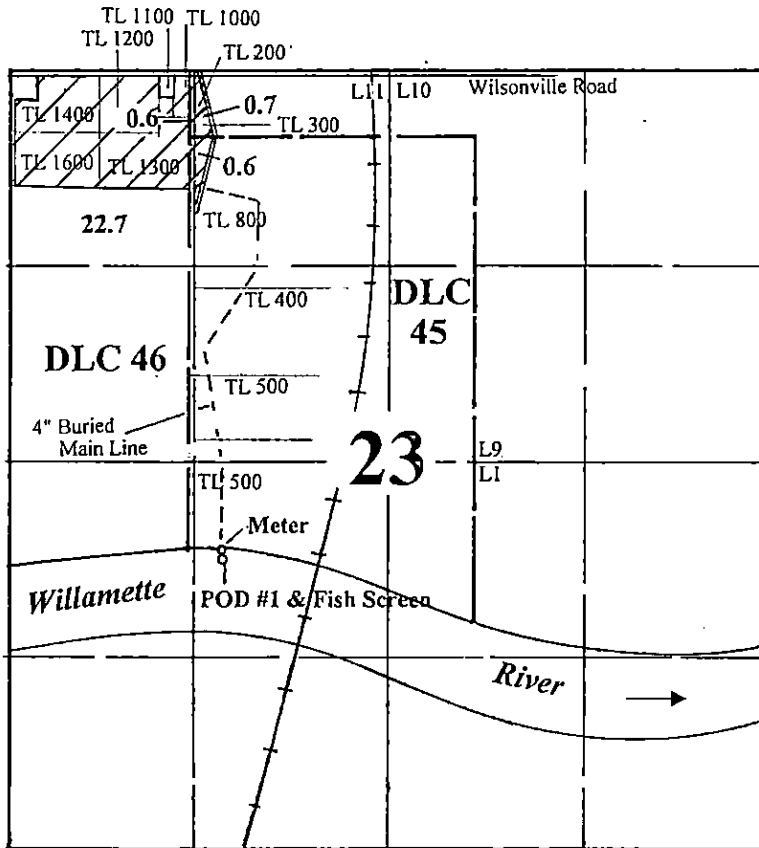


T.3S., R.1W., W.M.



POD #1 is located 2050' N & 1480' E from the SW corner of Section 23.

Application Map

David Bernert

Application #:

Permit #:


RECEIVED

JUL 19 2017

OWRD

This Map was Prepared for the Purpose of Identifying the Location of a Water Right Only and is Not Intended to Provide Legal Dimensions or Location of Property Ownership Lines.

S-88429



EXPIRES: 6.30.2018