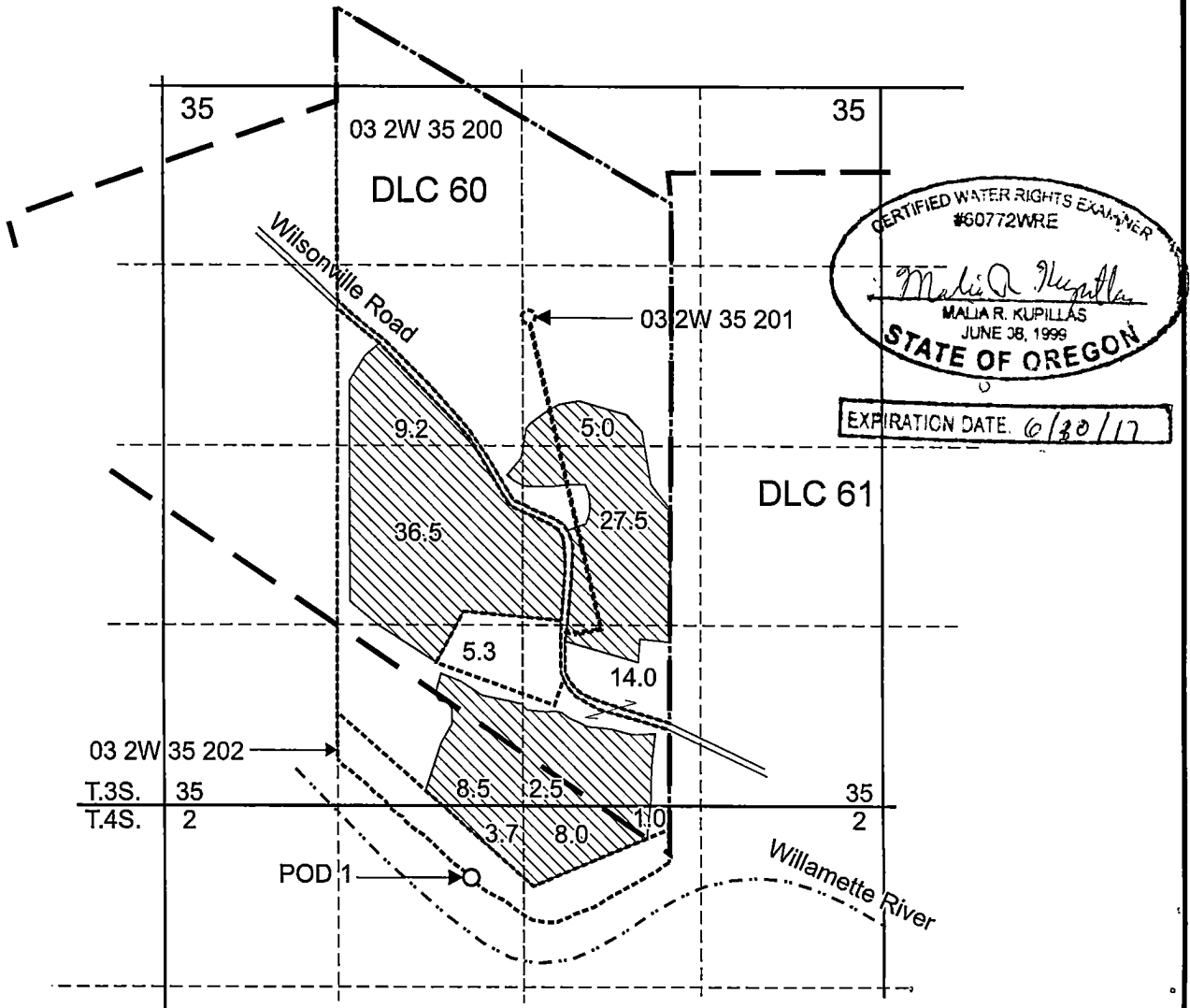



T.3S. R.2W. Sec. 35 & T.4S. R.2W. Sec. 2, W.M.



POD 1 is located 530 feet south and 390 feet west from the N1/4 Corner, Section 2.

 Area (121.2 Acres) of primary Irrigation under Application G-16140, Permit G-15742.

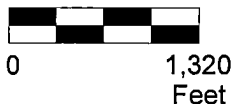
----- Tax lot boundary

RECEIVED

JAN 17 2017

OWRD

Scale: 1" = 1,320'



This map was prepared for the purpose of identifying the location of a water right only and is not intended to provide legal dimensions or location of property ownership lines.



Surface Water Application Map

Doration Farms, LLC C/O Harry Miller
T.3S. R.2W. Sec. 35, &
T.4S. R.2W. Sec. 2, W.M.

Pacific Hydro-Geology Inc.

2016-bgp

Doration_Miller

5-88357