

RECEIVED

MAR 20 2018





OWRD

RECEIVED

MAR 19 2018

OWRD

Legend

-  TL 600
-  POD 1 for R-15296
-  Pond
-  POD 2 for surface water

Dam:
1900 ft West and
2246 ft South from NE Corner
Section 35
POD 1:
1017 ft West and
2896 ft South from NE Corner
Section 35
POD 2:
1811 ft West and
2243 ft South from NE Corner
Section 35



1 inch = 500 feet



JACKSON COUNTY
STAFF

This map is based on a digital database compiled by Jackson County from a variety of sources. Jackson County cannot accept responsibility for errors, omissions, or positional accuracy. There are no warranties, expressed or implied.

5-88525