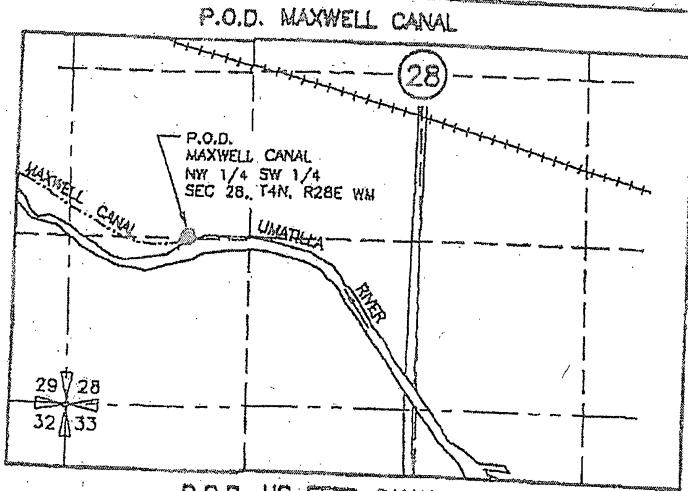
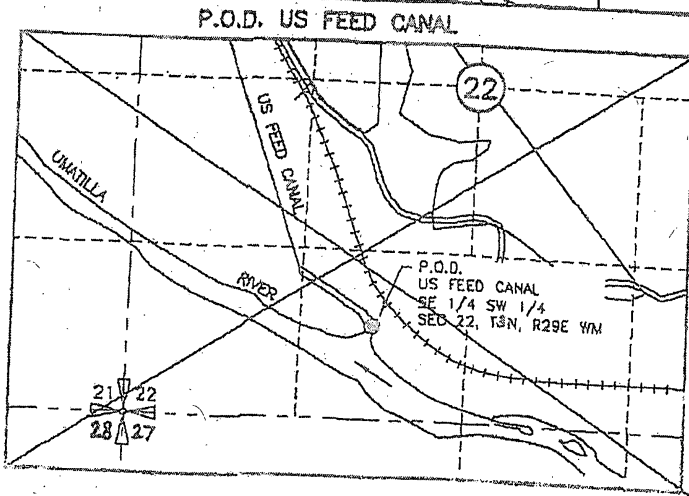


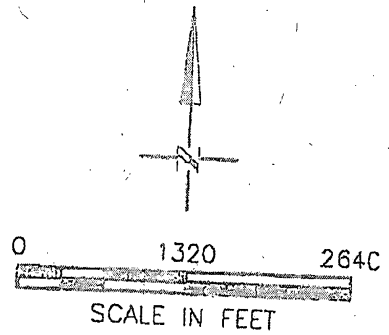
1490 Ft South and 2840 Ft East from the NW Corner, Section 03, T4N, R29E W.M.



1320 Ft North and 1030 Ft East from the SW Corner of Sec 28, T4N, R28E, W.M.



700 Ft North and 1890 Ft East of the SW Corner of Sec 22, T3N, R29E, W.M.


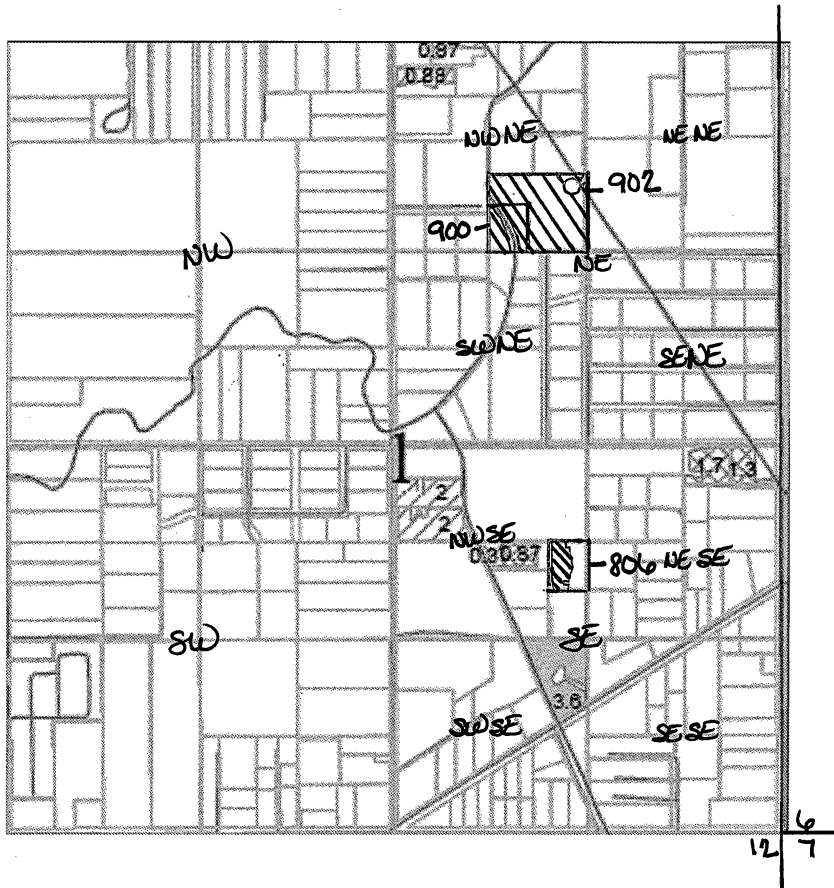


# T4N, R28E, Sec 01

QQ NW NE 5.0 Acres Tax Lot 902

QQ NW NE 1.5 Acres Tax Lot 900

QQ NW SE 1.0 Acres Tax Lot 806



1 Inch = 1320 Feet

RECEIVED RECEIVED

AUG 20 2018

AUG 17 2018

2018 Hermiston Irrigation District

OWRD

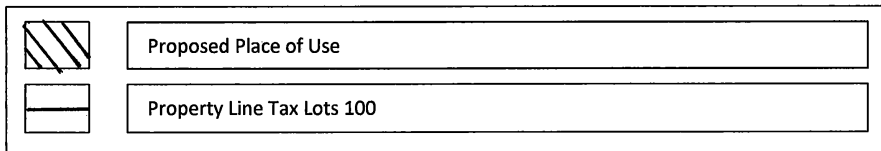
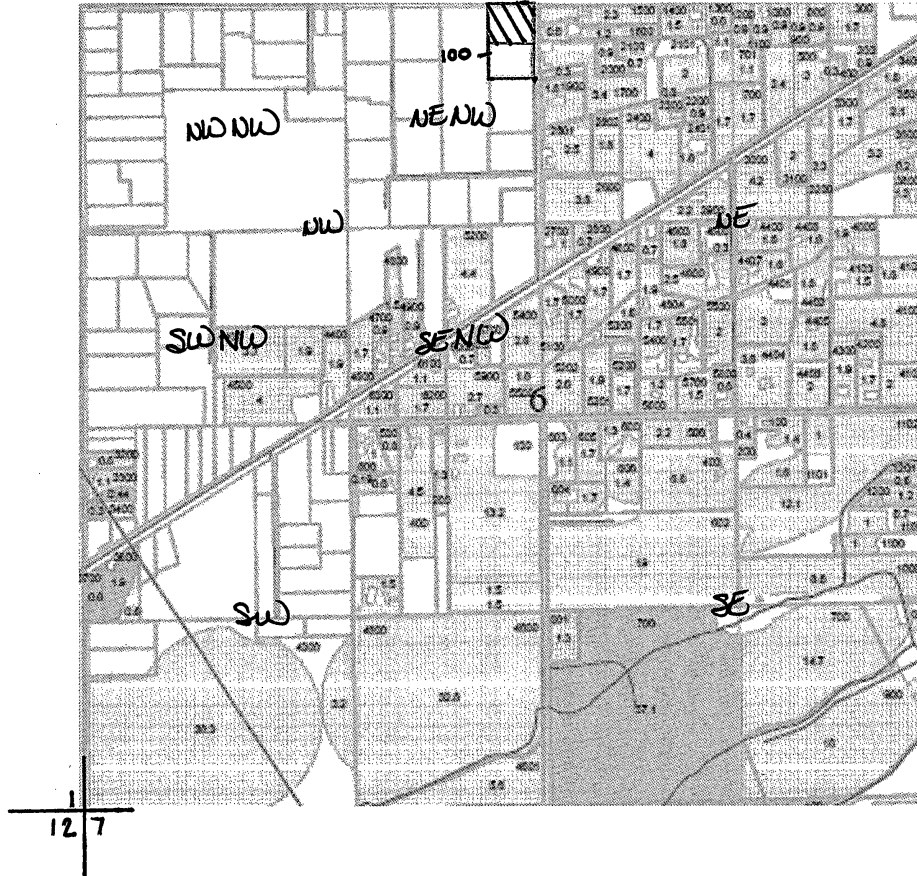
OWRD

Permit to Use Surface Water

Proposed "TO" Lands

# T4N, R29E, Sec 06

## QQ NE NW 2.0 Acres Tax Lot 100



1 Inch = 1320 Feet

2018 Hermiston Irrigation District  
 Permit to Use Surface Water  
 Proposed "TO" Lands


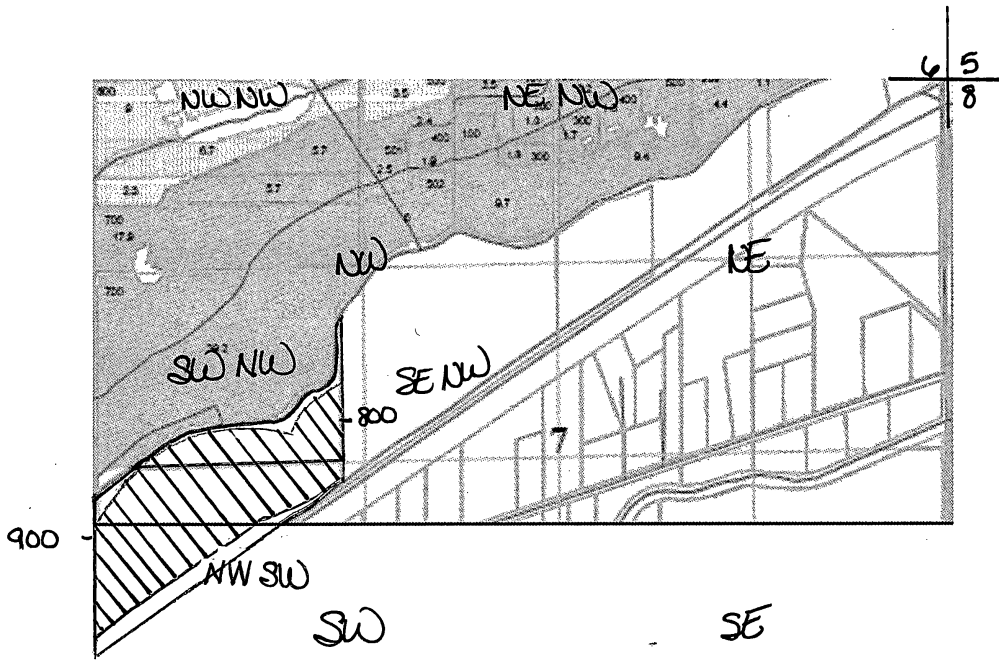
RECEIVED  
 AUG 20 2018  
 OWRD

RECEIVED  
 AUG 17 2018  
 OWRD

# T4N, R29E, Sec 07

QQ NW SW 19.0 Acres Tax Lot 900

QQ SW NW 6.0 Acres Tax Lot 800



RECEIVED

AUG 17 2018

OWRD  
RECEIVED

AUG 20 2018

OWRD

1 Inch = 1320 Feet

2018 Hermiston Irrigation District

Permit to Use Surface Water

Proposed "TO" Lands

# T5N, R28E, Sec 34

## QQ NE NW 5.0 Acres Tax Lot 601


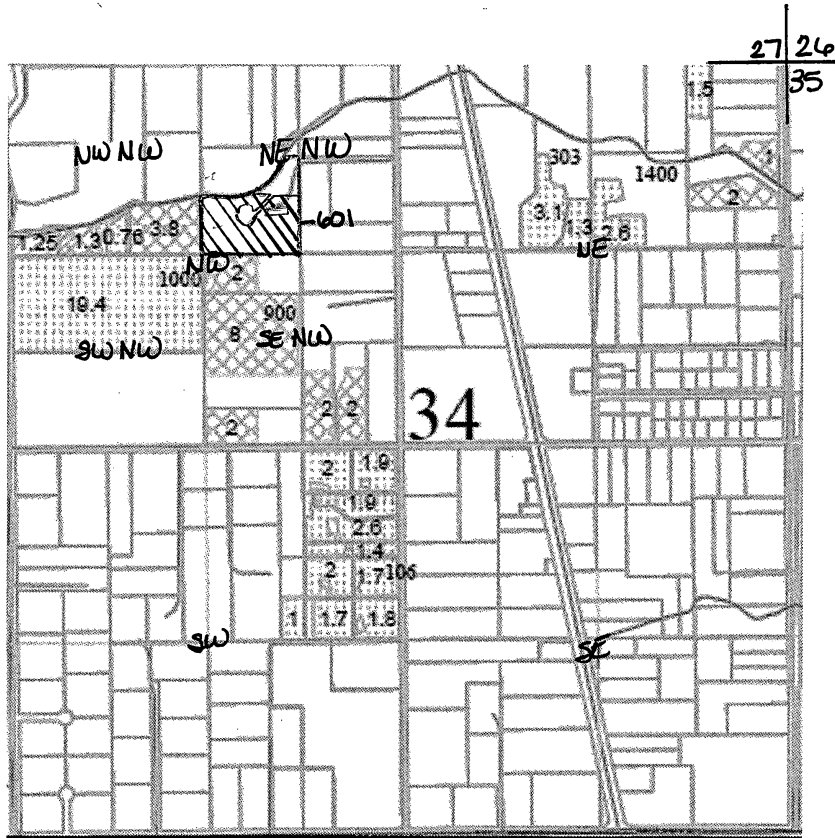
RECEIVED

AUG 17 2018

OWRD  
RECEIVED

AUG 20 2018

OWRD



1 Inch = 1320 Feet

2018 Hermiston Irrigation District  
Permit to Use Surface Water  
Proposed "TO" Lands

# T5N, R28E, Sec 36

## QQ SW NE 4.0 Acres Tax Lot 200

RECEIVED

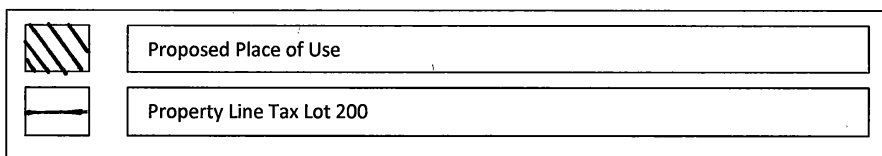
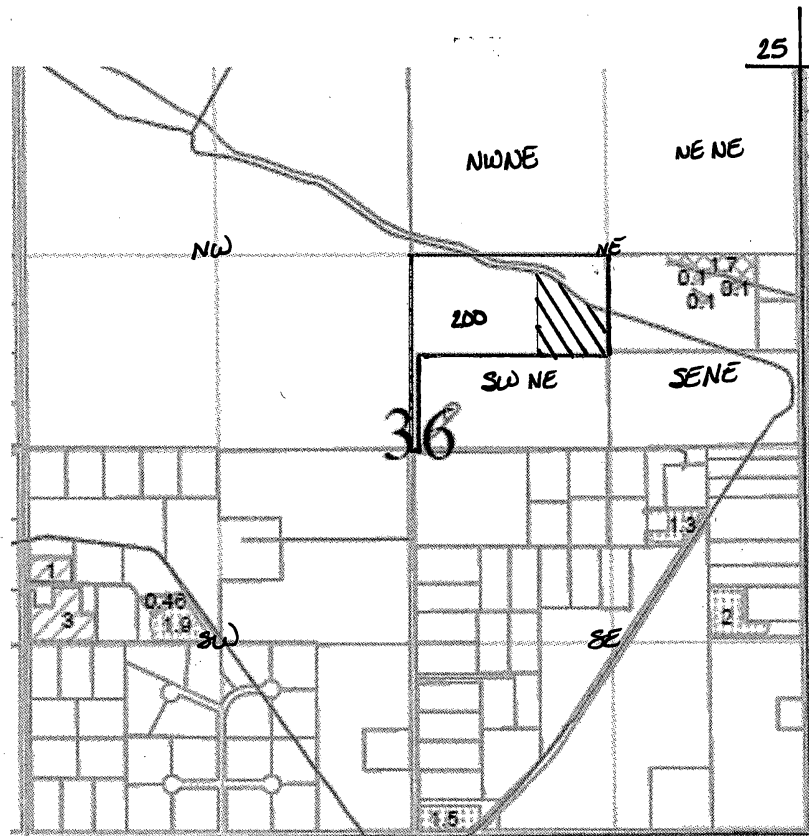
AUG 17 2018

OWRD

RECEIVED

AUG 20 2018

OWRD



1 Inch = 1320 Feet

2018 Hermiston Irrigation District  
Permit to Use Surface Water  
Proposed "TO" Lands

