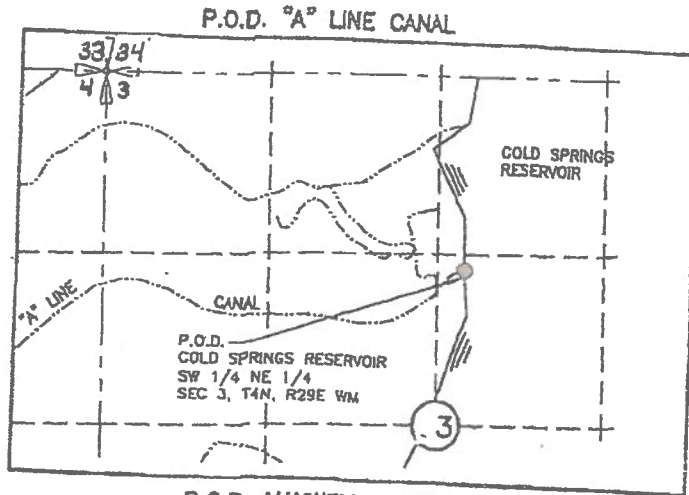


RECEIVED

OCT 30 2019

OWRD

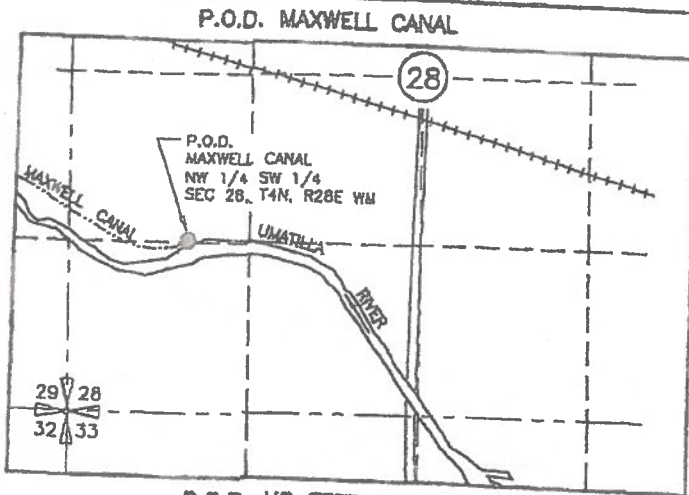


1490 Ft South and 2840 Ft East from the NW Corner, Section 03, T4N, R29E W.M.

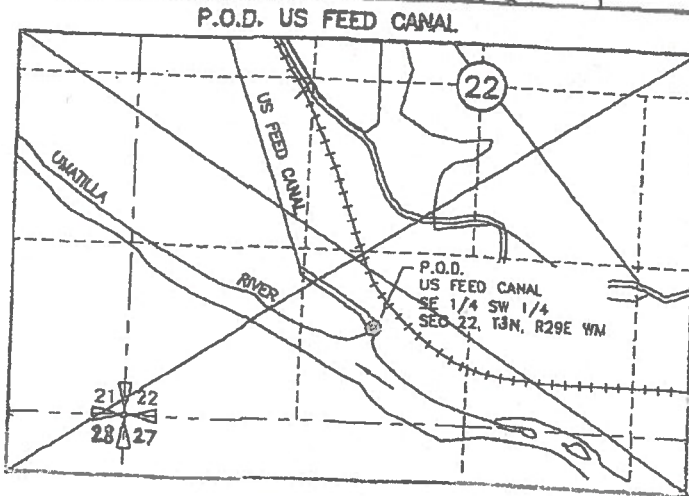
RECEIVED

NOV 25 2019

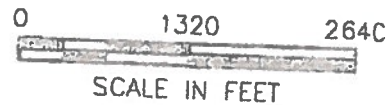
OWRD



1320 Ft North and 1030 Ft East from the SW Corner of Sec 28, T4N, R28E, W.M.




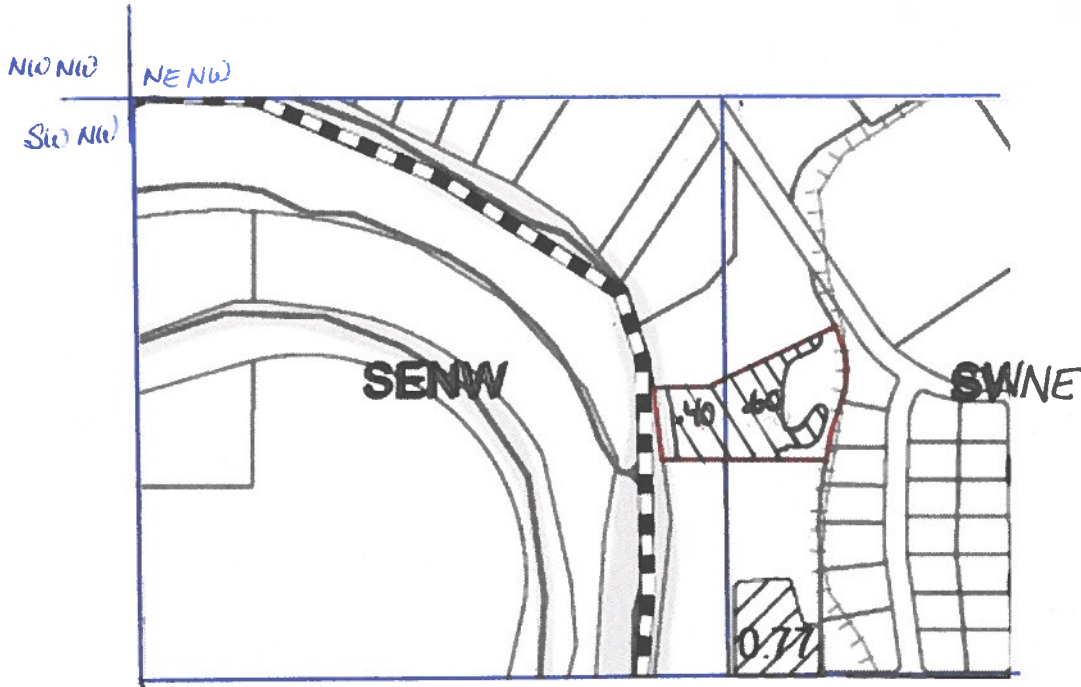
700 Ft North and 1890 Ft East of the SW Corner of Sec 22, T3N, R29E, W.M.



T4N, R28E, Sec 16
QQ SW NE 0.60 Acres SE NW 0.40 Acres
Tax Lot 1600

RECEIVED
OCT 30 2019
OWRD

RECEIVED
NOV 25 2019
OWRD



1 Inch = 400 Feet

2019 Hermiston Irrigation District
Permit to Use Surface Water
Proposed "TO" Lands

T4N, R29E, Sec 05
QQ NE NW 2.00 Acres Tax Lot 200

RECEIVED

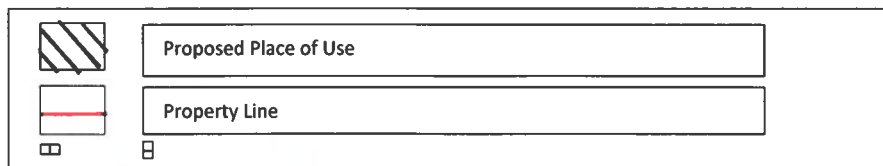
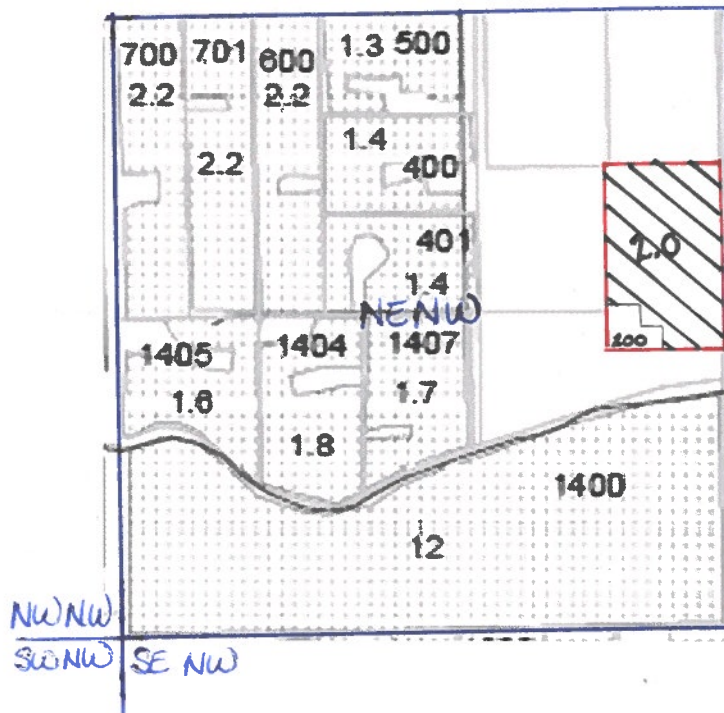
OCT 30 2019

OWRD

RECEIVED

NOV 25 2019

OWRD



1 Inch = 400 Feet


2019 Hermiston Irrigation District
Permit to Use Surface Water
Proposed "TO" Lands

#2

T4N, R29E, Sec 06
QQ NE NW 0.50 Acres Tax Lot 500

RECEIVED
OCT 30 2019
OWRD

RECEIVED
NOV 25 2019
OWRD



1 Inch = 400 Feet

2019 Hermiston Irrigation District
Permit to Use Surface Water
Proposed "TO" Lands

T4N, R29E, Sec 06
 QQ NE SW 0.70 Acres Tax Lot 200

RECEIVED

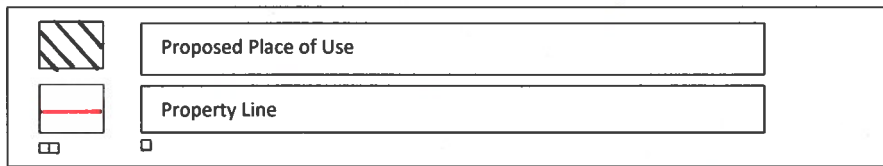
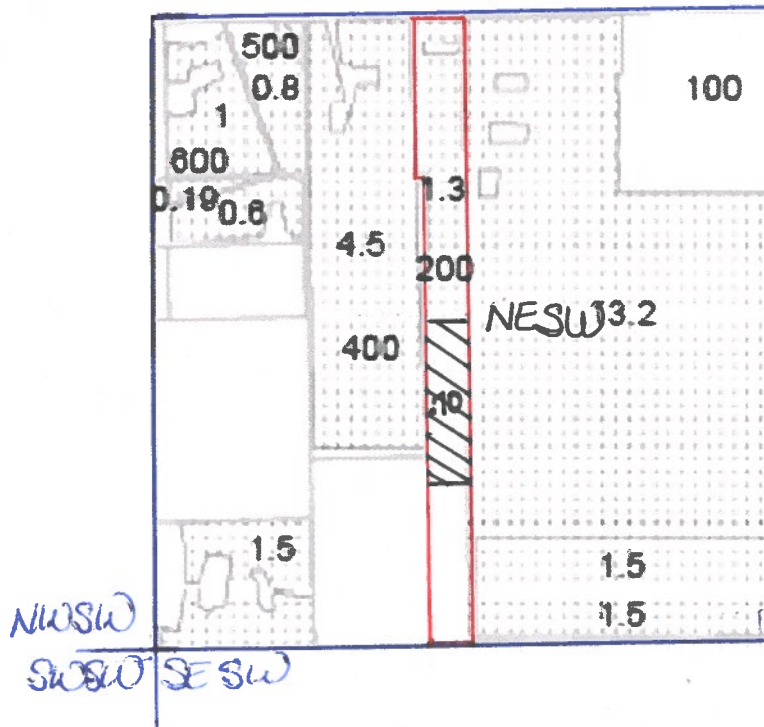
OCT 30 2019

OWRD

RECEIVED

NOV 25 2019

OWRD



1 Inch = 400 Feet

2019 Hermiston Irrigation District
 Permit to Use Surface Water
 Proposed "TO" Lands

#4

T5N, R28E, Sec 34
QQ SE NW 1.00 Acres Tax Lot 902

RECEIVED


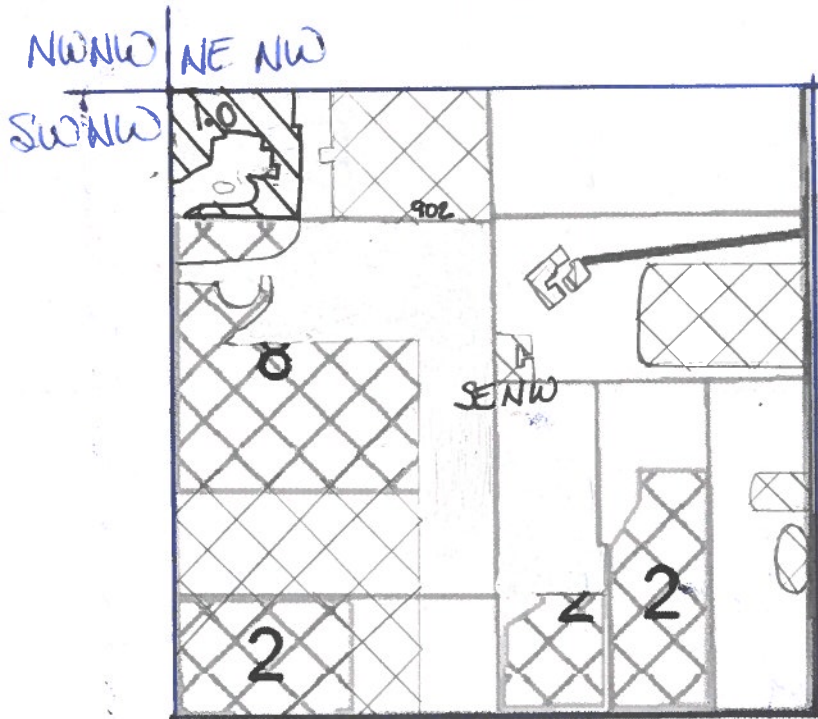
OCT 30 2019

OWRD

RECEIVED

NOV 25 2019

OWRD




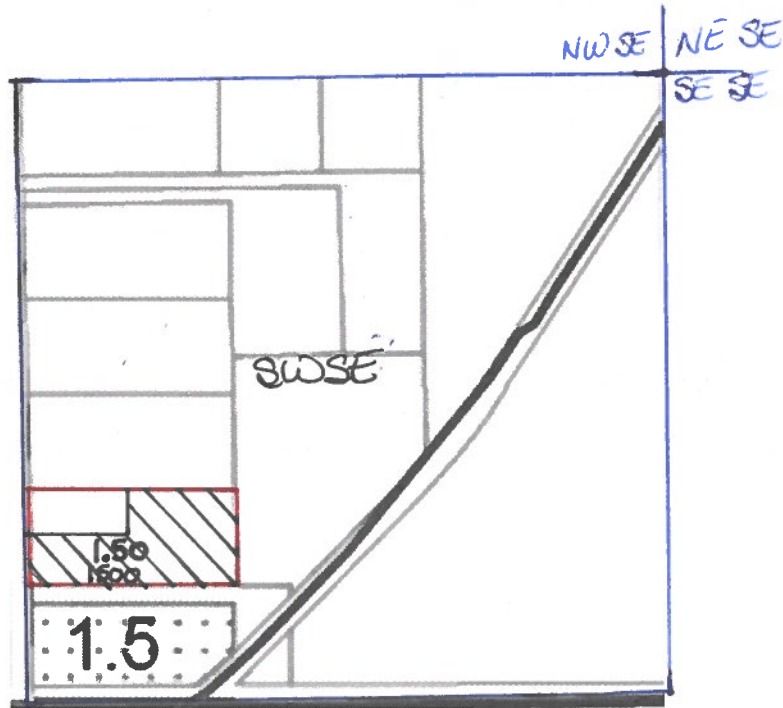
1 Inch = 400 Feet

2019 Hermiston Irrigation District
Permit to Use Surface Water
Proposed "TO" Lands

T5N, R28E, Sec 36
QQ SW SE 1.50 Acres Tax Lot 1500

RECEIVED
OCT 30 2019
OWRD

RECEIVED
NOV 25 2019
OWRD



1 Inch = 400 Feet

2019 Hermiston Irrigation District
Permit to Use Surface Water
Proposed "TO" Lands

#4

RECEIVED

OCT 30 2019

OWRD

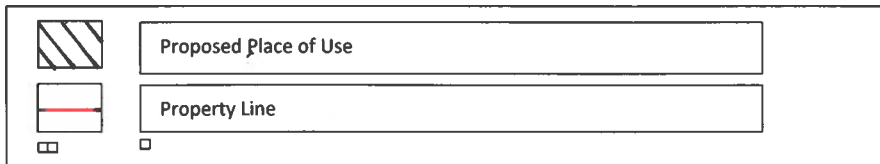
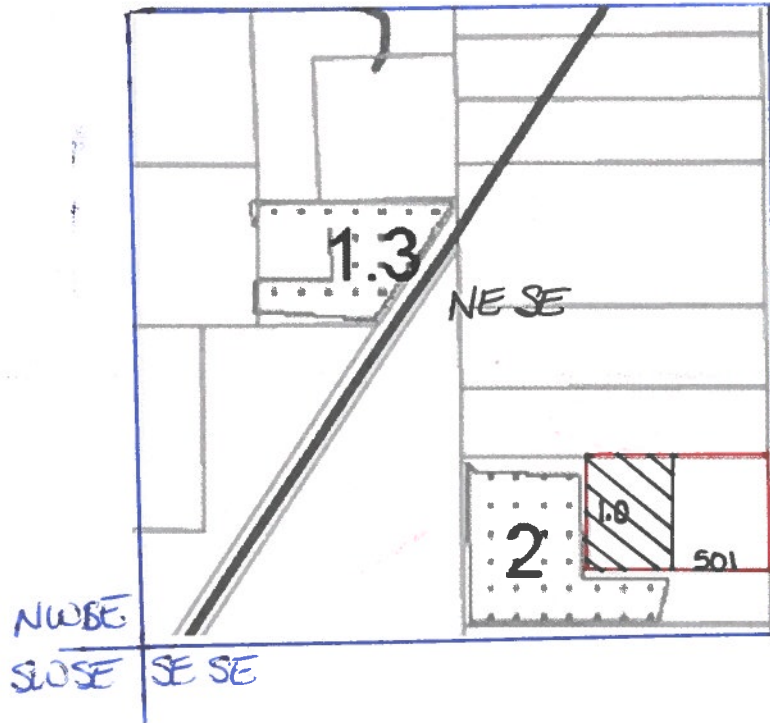
T5N, R28E, Sec 36

QQ NE SE 1.00 Acre Tax Lot 501

RECEIVED

NOV 25 2019

OWRD



1 Inch = 400 Feet

2019 Hermiston Irrigation District
Permit to Use Surface Water
Proposed "TO" Lands

RECEIVED

OCT 30 2019

OWRD

T5N, R29E, Sec 29

QQ SE SW 1.50 Acres Tax Lot 3300


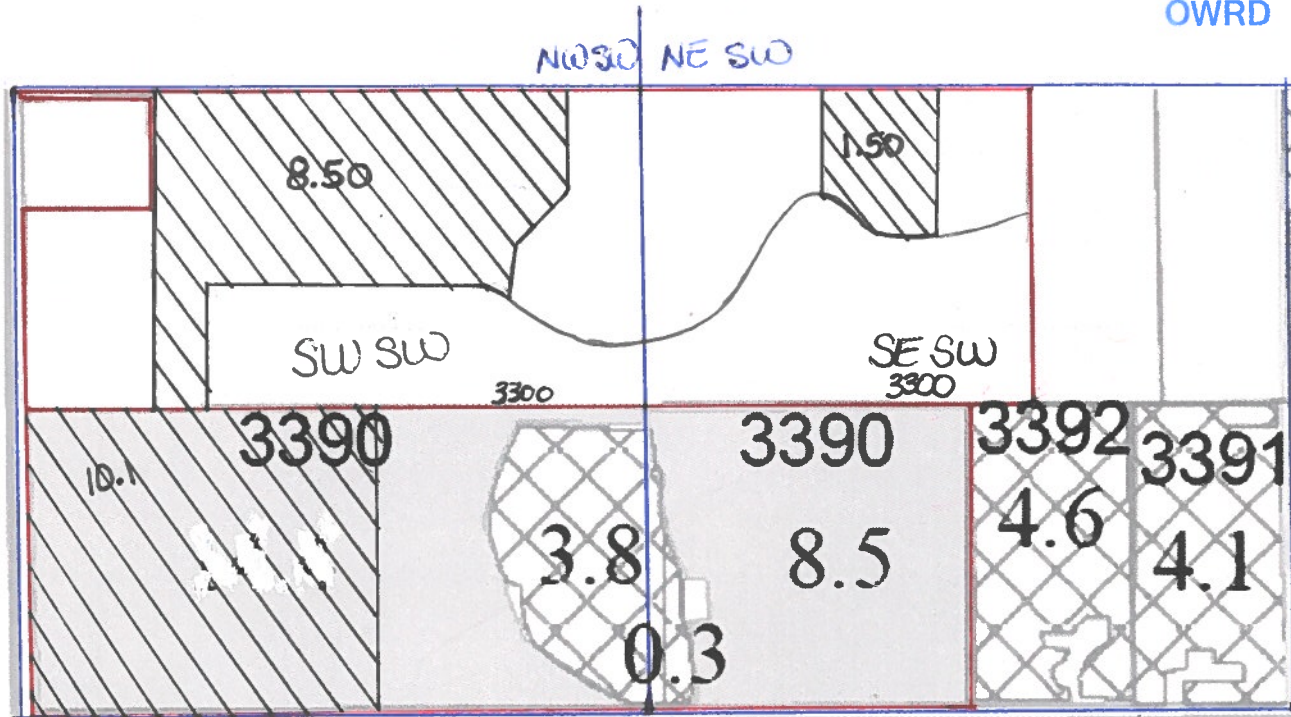
SW SW 8.50 Acres Tax Lot 3300

SW SW 10.10 Acres Tax Lot 3390

RECEIVED

NOV 25 2019

OWRD



1 Inch = 400 Feet


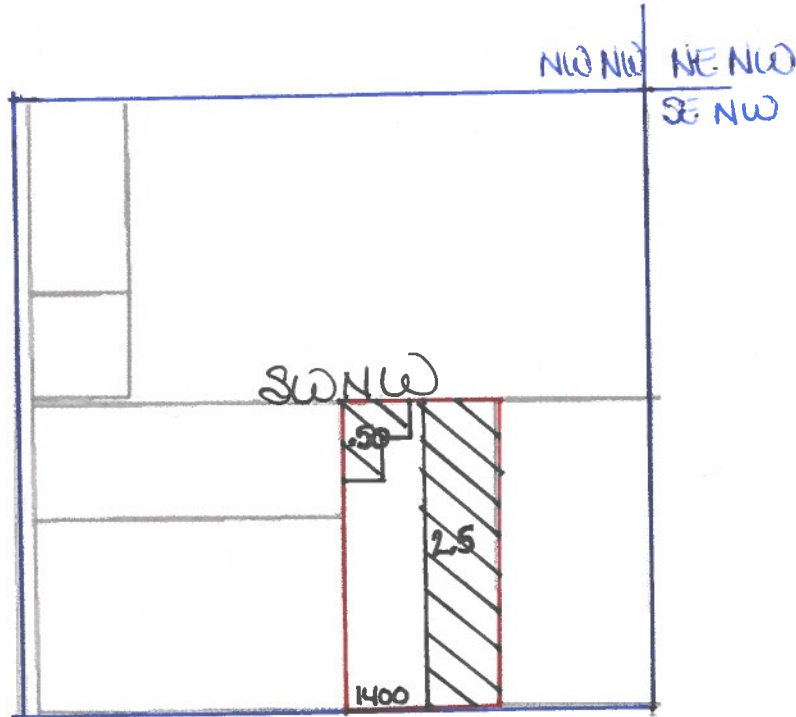
2019 Hermiston Irrigation District
 Permit to Use Surface Water
 Proposed "TO" Lands

#8

T5N, R29E, Sec 31
QQ SW NW 3.00 Acres Tax Lot 1400

RECEIVED
OCT 30 2019
OWRD

RECEIVED
NOV 25 2019
OWRD



1 Inch = 400 Feet

2019 Hermiston Irrigation District
Permit to Use Surface Water
Proposed "TO" Lands

T5N, R29E, Sec 32
 QQ NE SW 0.50 Acres Tax Lot 700

RECEIVED


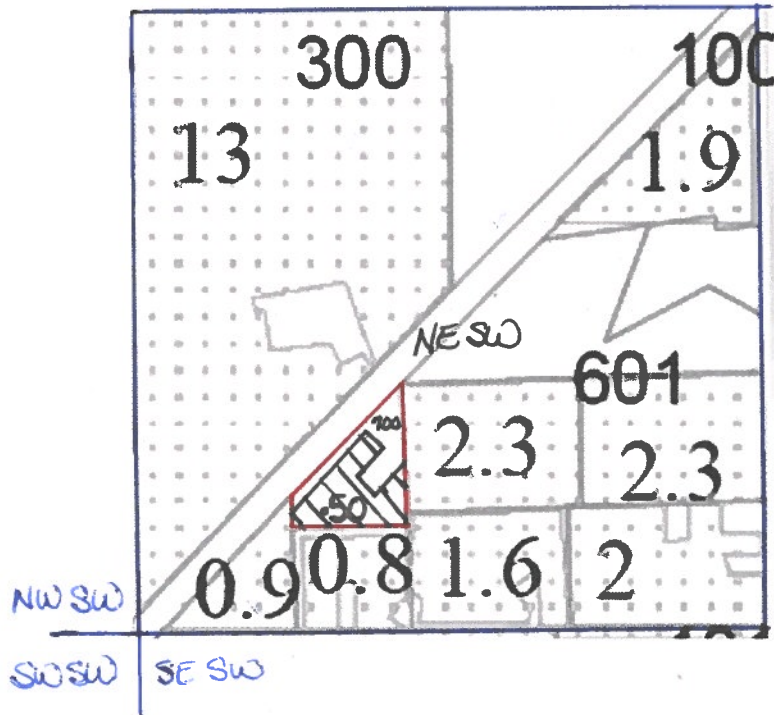
OCT 30 2019

OWRD

RECEIVED

NOV 25 2019

OWRD

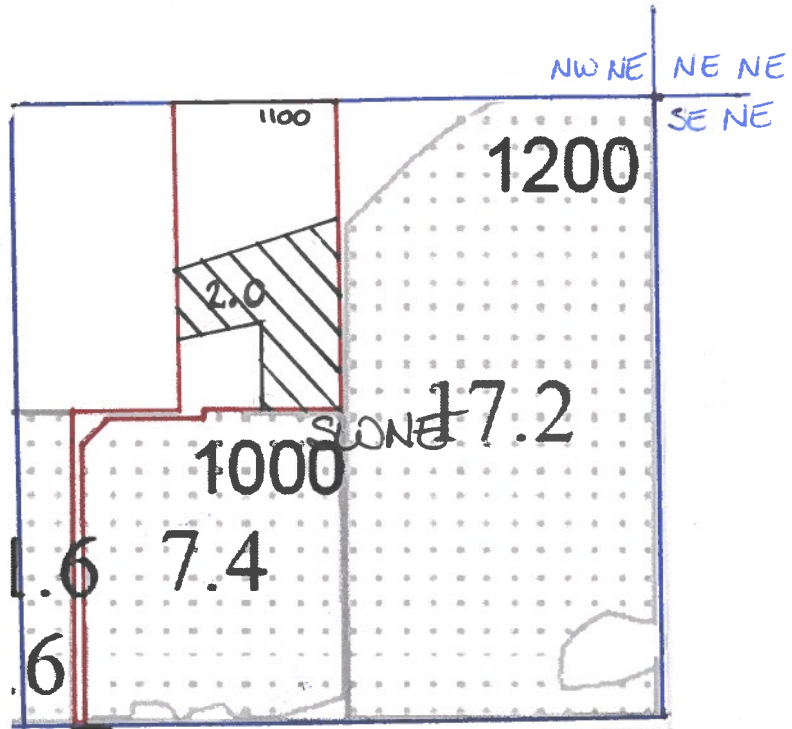


1 Inch = 400 Feet





2019 Hermiston Irrigation District
 Permit to Use Surface Water
 Proposed "TO" Lands

T5N, R29E, Sec 33
QQ SW NE 2.00 Acres Tax Lot 1100

RECEIVED
OCT 30 2019
OWRD



RECEIVED
NOV 25 2019
OWRD

| | |
|---|-----------------------|
|  | Proposed Place of Use |
|  | Property Line |
|  | |
|  | |

1 Inch = 400 Feet

2019 Hermiston Irrigation District
Permit to Use Surface Water
Proposed "TO" Lands

#11

T5N, R29E, Sec 33
QQ SE NW 5.00 Acres Tax Lot 1001

RECEIVED


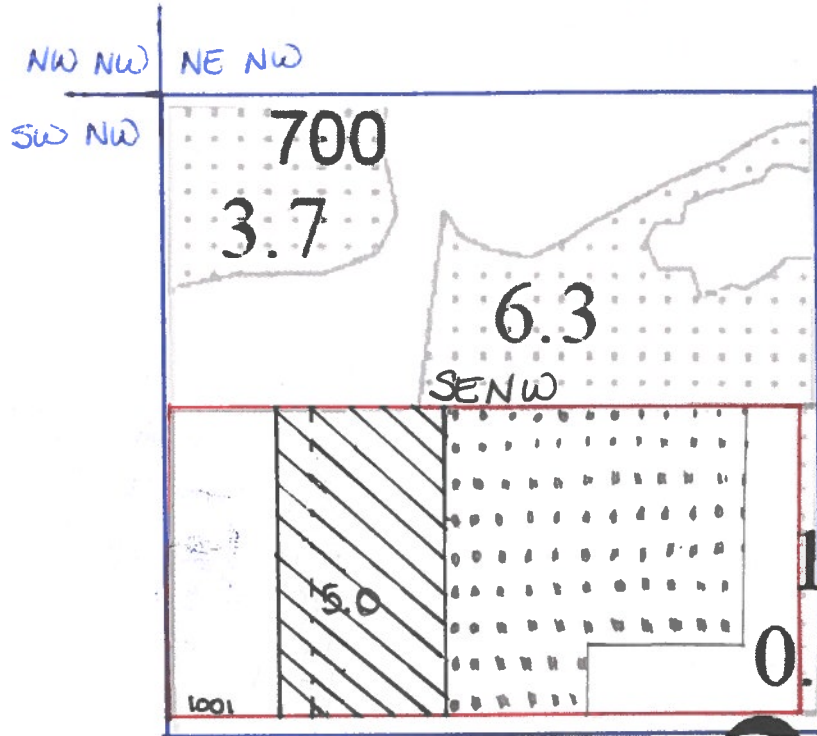
OCT 30 2019

OWRD

RECEIVED

NOV 25 2019

OWRD



1 Inch = 400 Feet

2019 Hermiston Irrigation District
Permit to Use Surface Water
Proposed "TO" Lands

#12