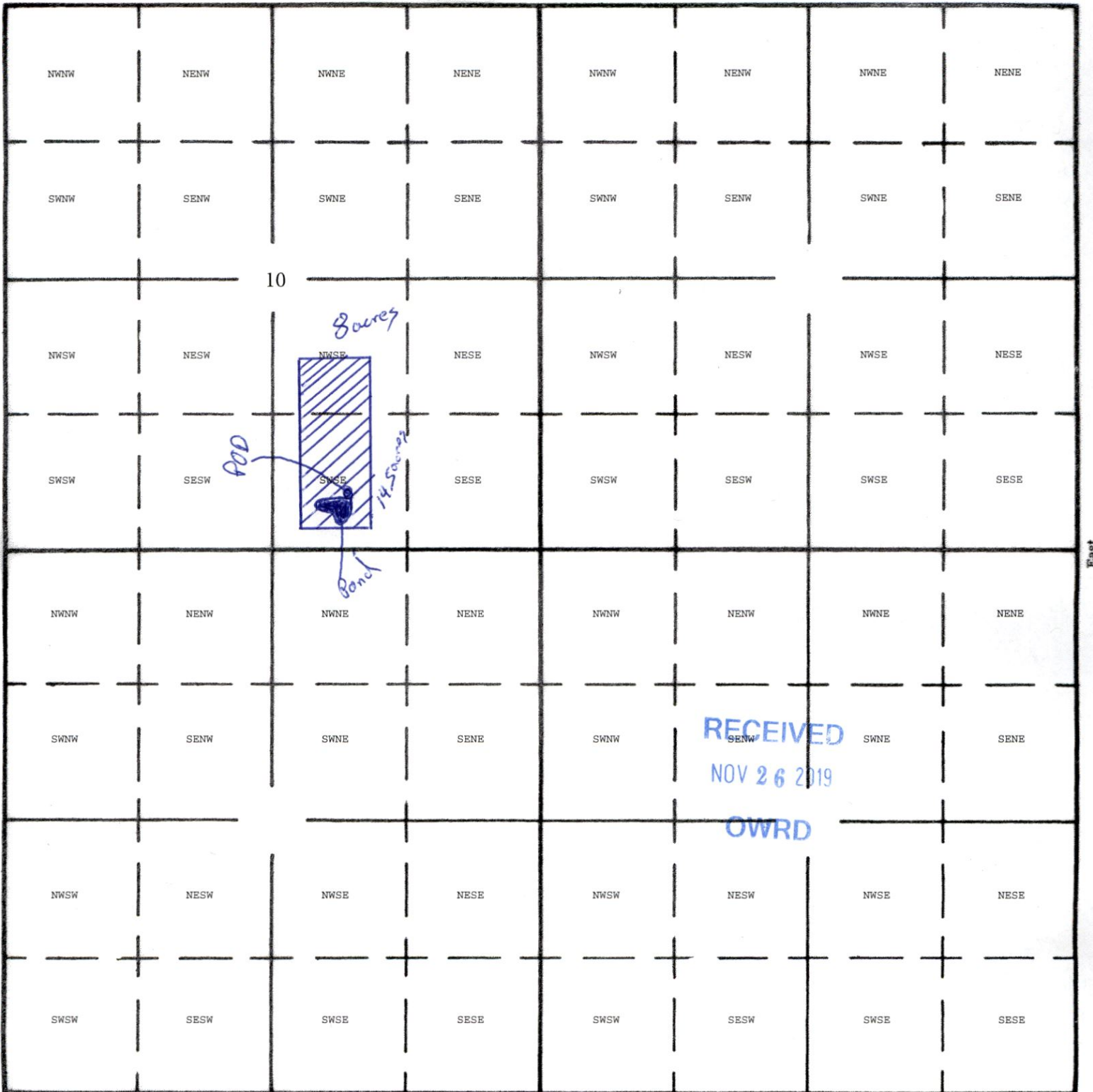


1" = 1320'

Tax Lot:



Township 7 South, Range 5 West, Section 10, Tax Lot 801 & 802



POD: 610 feet North and 1825 feet West, from SE Corner Section 10

Total Acres = 22.5

S-00702


 11/26/19 

THIS MAP IS FOR ASSESSMENT AND TAXATION PURPOSES ONLY

SEC. 10 T.7S. R.5W. W.M.
Polk County
1" = 400'

7.5.10

4 3
9 10

N.W. CORNER
NELSON JOHNSON
DLC NO. 48

S.E. CORNER
JOHN S. ORCHARD
DLC NO. 41
S.W. CORNER
BLAIR HELLER
DLC NO. 42

3 2
10 11

N.W. CORNER
BANKS HALL
DLC NO. 43

See Map 7.5.3

500
26.25 AC.

400
39.40 AC.
GEORGE BROWN
DLC NO. 48

301
37.50 AC

201
25.66 AC

100
146.42 AC

Canceled No.

502
900

21-7

503
0.40 AC.
2-3
501
7.98 AC.

21-6

200
24.34 AC

300
19.49 AC

2-6

See Map 7.5.11

See Map 7.5.9

601
5.85 AC

600
28.45 AC

700
47.56 AC

801
19.78 AC

802
6.13 AC

800
80.45 AC

21-7

21-6

701
20.04 AC

2-6

2-3

See Map 7.5.15

2-6

9 10
16 15

S.E. CORNER
GEORGE BROWN
DLC NO. 48

S.W. CORNER
NELSON JOHNSON
DLC NO. 48

S.E. CORNER
NELSON JOHNSON
DLC NO. 48

10/24/2019

7.5.10

RECEIVED

NOV 26 2019

OWRD

S-88702