



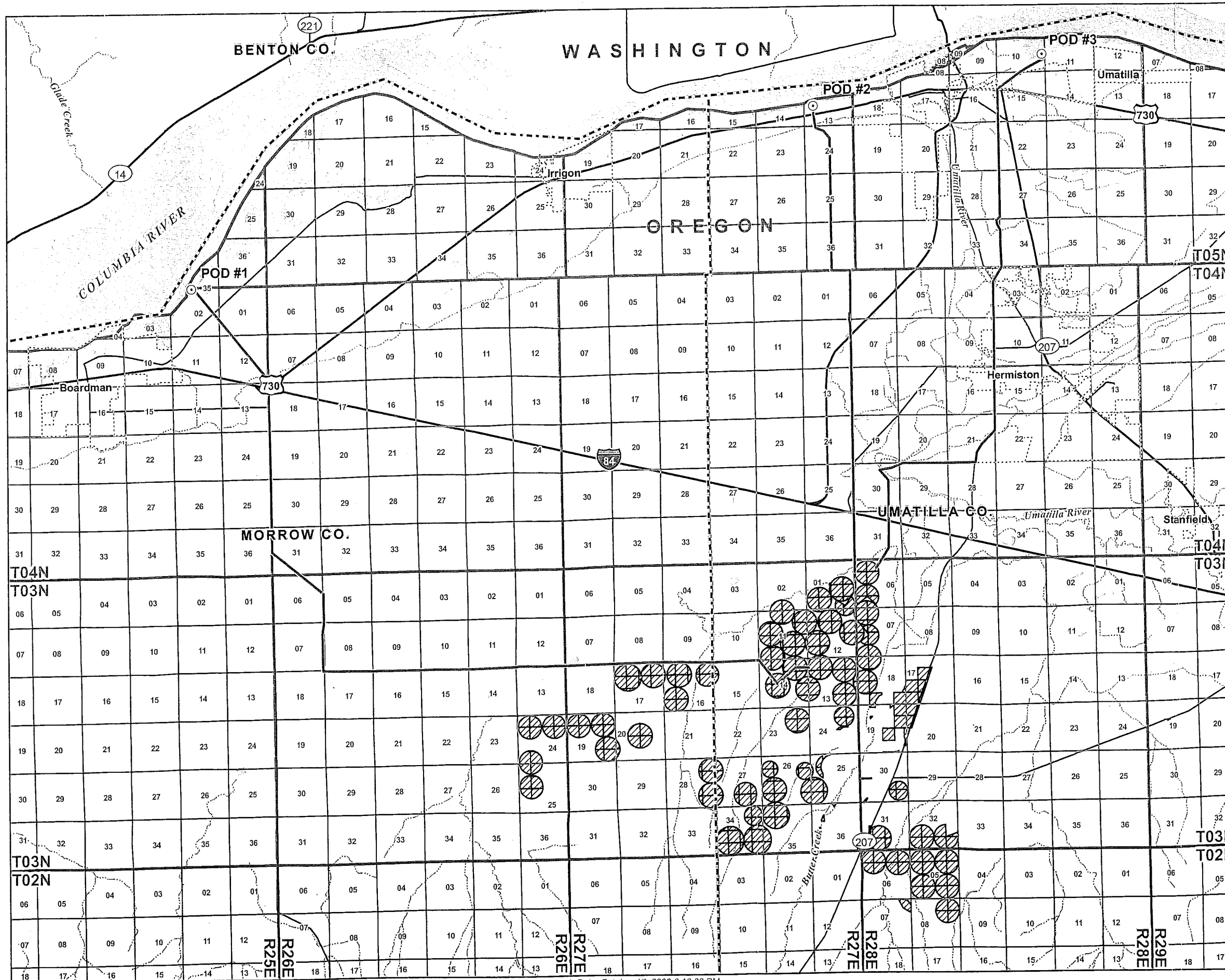
**Surface Water Permit
Amendment Application, S-54675
Proposed Place of Use
Umatilla and Morrow Counties, Oregon**

- LEGEND**
- Proposed Place of Use
 - Primary, 7500.3 ac.
 - Supplemental, 15.3 ac.
 - All Other Features**
 - Tax Lot
 - Government Lot (GL)
 - County Boundary
 - Major Road
 - Watercourse
 - Waterbody

0 660 1,320 1,980
1 inch equals 1,320 feet

RECEIVED
DEC 1 0 2020
OWRD





**Conveyance Map For
New Surface Water Permit
Umatilla and Morrow Counties,
Oregon**

Townships 2, 3, 4, & 5 North,
Ranges 25, 26, 27, & 28 East (W.M.)

Appl. 5-86866

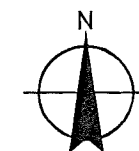
LEGEND

- Conveyance Pipelines
- ⊙ Points of Diversion (POD)
- ▨ Place of Use (POU)
- ⊙ Cities
- ▭ Counties
- ↗ Freeways and Highways
- ↘ Major Roads
- ⊙ Waterbodies
- ~ Watercourses

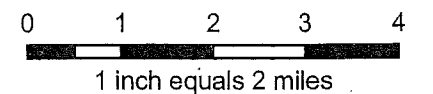
RECEIVED

JAN 14 2009

WATER RESOURCES DEPT
SALEM, OREGON



Scale
1:126,720



MAP NOTES:
Projection: Oregon State Plane North Zone
Datum: North American Datum of 1983
Date: October 17, 2008
Data Sources: Oregon Geospatial Data Clearinghouse, ESRI

