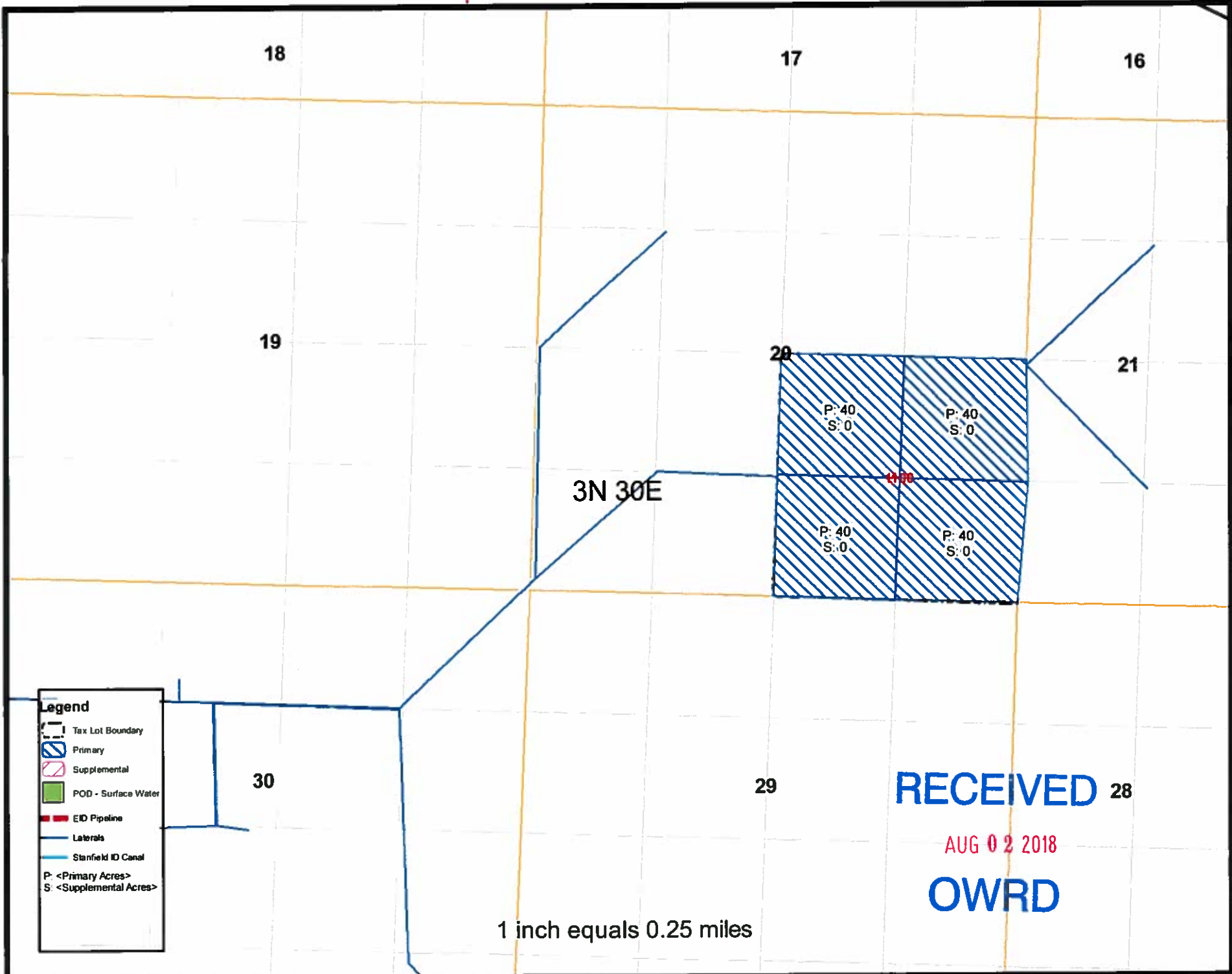


*5N 30E W.M. SEC 8 SW NW
 Located 2,910 feet North and 120 feet East
 from the SW Corner of Section 8



RECEIVED 28
 AUG 02 2018
OWRD

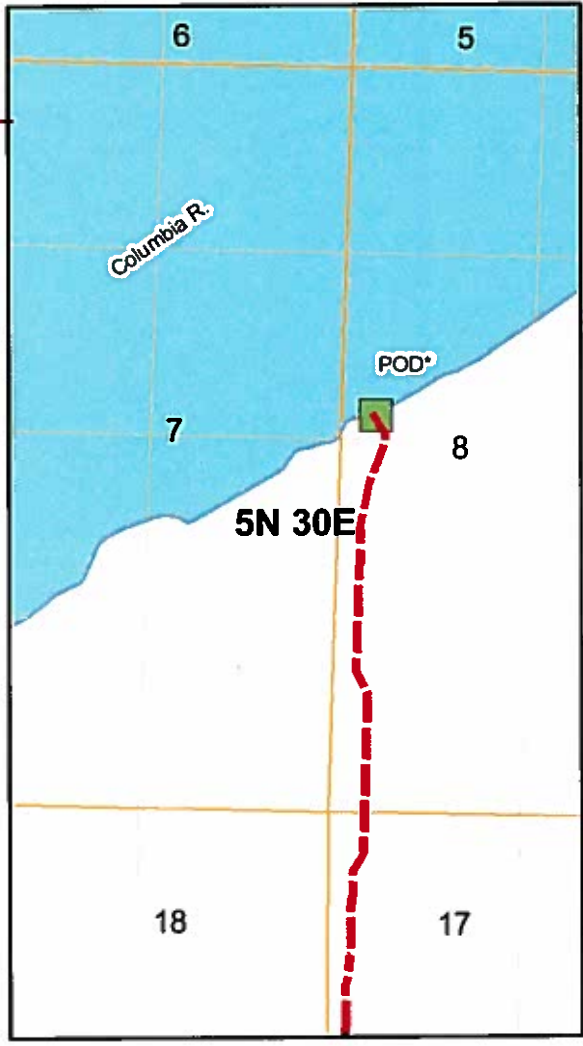
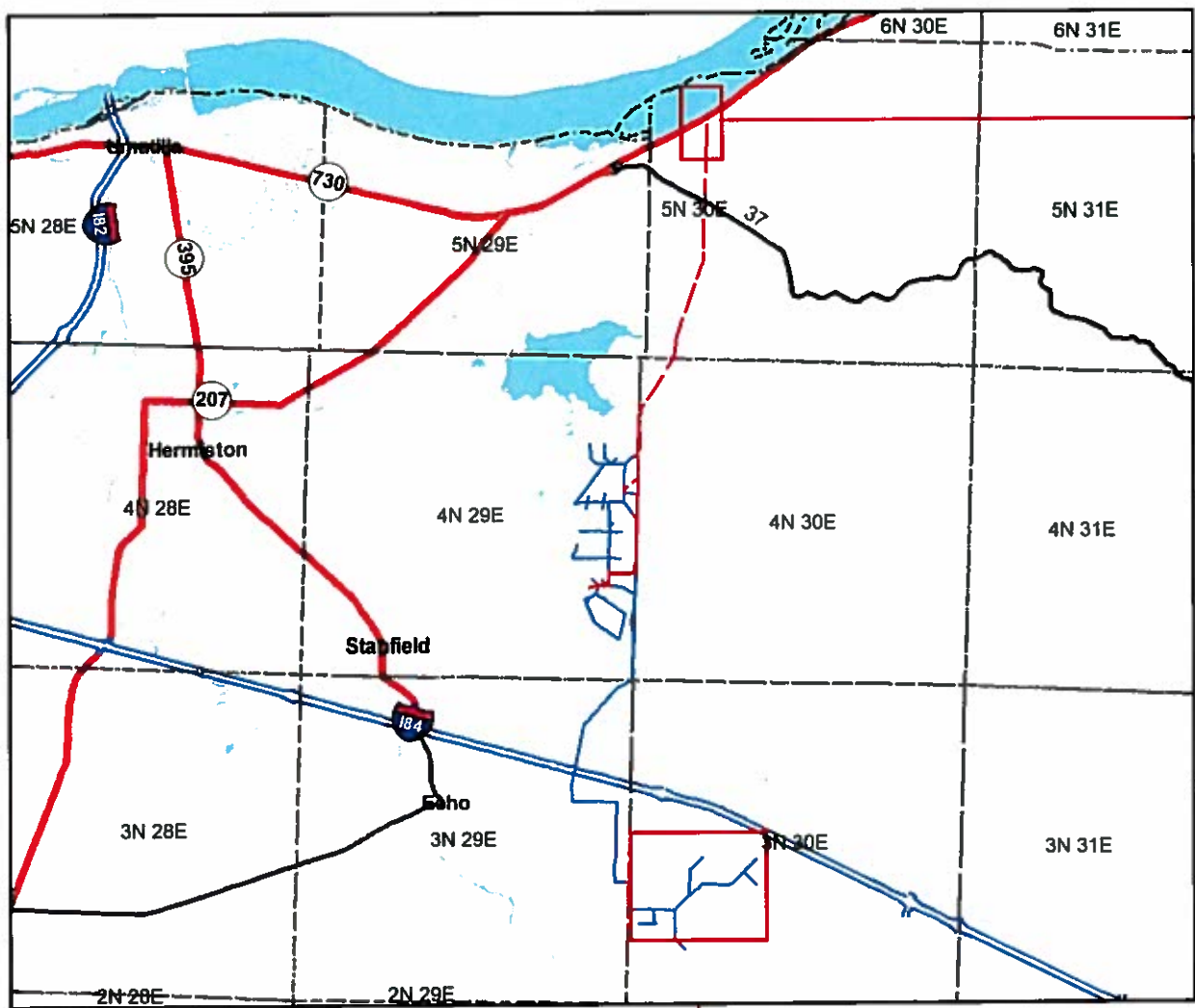
Golden Valley Farms - JJG Farms LLC
New Proposed Water Rights -
(March 1 - April 15 and Oct. 1 - Oct. 31)
 July 2018



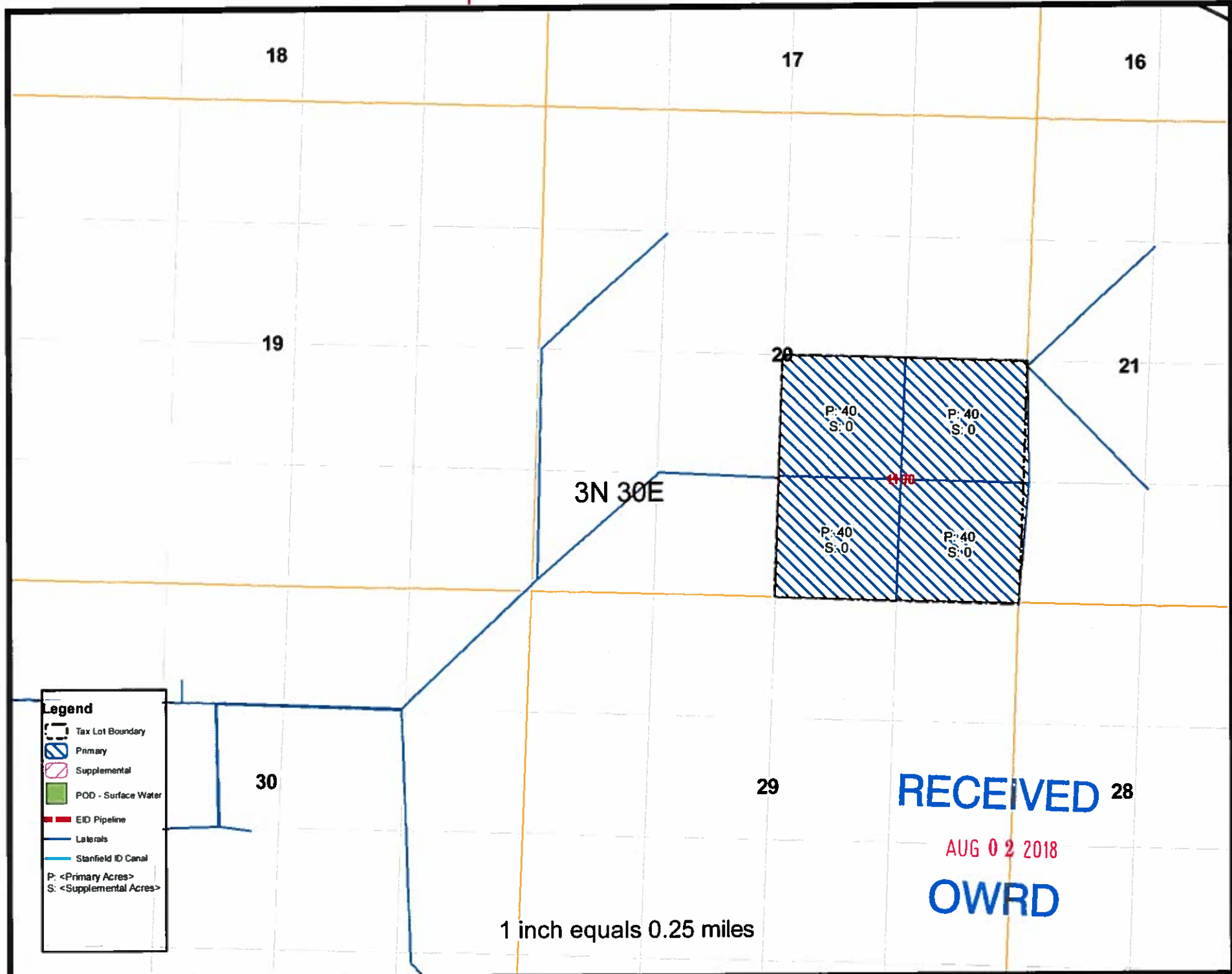
NOTES:
 East Improvement District (EID) Pipeline route from IRZ.
 Aerial Image from USDA-FSA Aerial Photography, 2016
 Township-Range from PLSS
 Datum: NAD 83, UTM Zone 11.
 This map was prepared for the purpose of identifying the location
 of a water right only and it is not intended to provide legal
 dimension or locations of property ownership lines.
 Date: 7/27/2018



S-89657



*5N 30E W.M. SEC 8 SW NW
Located 2,910 feet North and 120 feet East
from the SW Corner of Section 8



RECEIVED 28
AUG 02 2018
OWRD

Golden Valley Farms - JJG Farms LLC
New Proposed Water Rights -
(Nov. First - Feb. End)
July 2018



NOTES:
East Improvement District (EID) Pipeline route from IRZ.
Aerial Image from USDA-FSA Aerial Photography, 2016
Township-Range from PLSS
Datum: NAD 83, UTM Zone 11.
This map was prepared for the purpose of identifying the location
of a water right only and it is not intended to provide legal
dimension or locations of property ownership lines.
Date: 7/30/2018