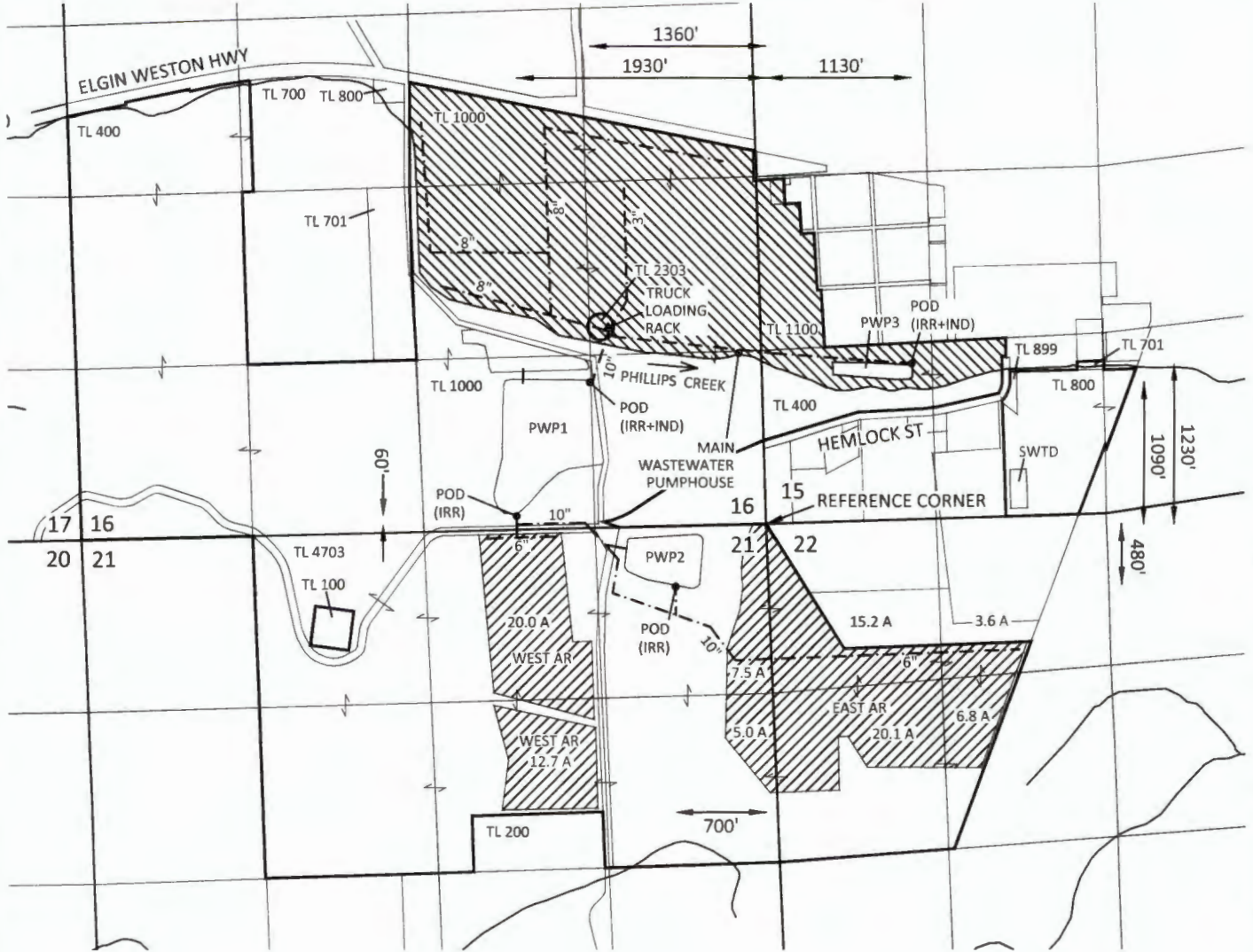







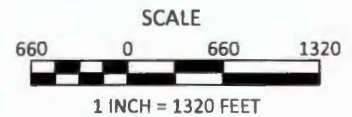
Sections 15, 16, 21, & 22, T1N, R39E, W.M.,  
Union County, Oregon

**SURFACE-WATER APPLICATION MAP**  
**Boise Cascade Wood Products LLC**



**EXPLANATION**

-  IRRIGATION  
90.9 ACRES
-  INDUSTRIAL USE
-  POINT OF DIVERSION (POD)
-  TRUCK LOADING RACK
-  PIPE



March 27, 2023

This map is not intended to provide legal  
dimensions or locations of property  
ownership lines

**Figure 1**

KPFF 2200002.08

**SKOOKUM**  
WATER ASSOCIATES INC

1626 VICTORIAN WAY  
EUGENE, OR 97401  
(503) 319-8926

RECEIVED

APR 03 2023

OWRD