







Document Path: Y:\05966\_McKibben\Source\_Figures\01\_WR\_Consulting\PermitApp\_McKibben\_TLID700\_704\_100.mxd\_albany

**LEGEND**

-  Point of Diversion (POD)
-  Place of Use (POU)
-  Tax Lot
-  Donation Land Claim (DLC)
-  Watercourse
-  Waterbody

**Permit Application for the Use of Stored Water  
in the Name of David and Bette McKibben Trust  
Place of Use/Point of Diversion Map**

Township 8 South, Range 5 West (W.M.)

**LOCATION DESCRIPTION**

**POD 1:** Located 380 feet South and 1,980 feet West from the SE corner of DLC 44, Township 8 South, Range 5 West (W.M.)

**RECEIVED**  
**MAY 01 2023**  
**OWRD**

**DISCLAIMER**  
This map was prepared for the purpose of identifying the location of a water right only and it is not intended to provide legal dimensions or location of property ownership lines.

Date: March 23, 2023  
Data Sources: BLM, ESRI, OWRD, USGS

