


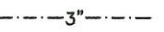


RECEIVED
 JAN 27 2023
 OWRD

BERNARD O. R. MURPHY
 D.L.C. No. 40

LEGEND:

-  Authorized Place of Use for irrigation per Certificate No. 89957
 7.8 Acres in NWNW, Priority Date = 1902
 7.0 Acres on Applegate property (Tax Lots 200, 201 and 202)
 0.8 Acres on Tax Lot 302 (Owned by Josephine County)
-  Proposed Place of Use for irrigation via BOR Contract from Applegate Lake Reservoir (Permit No. R 7810)
 7.5 Acres: 7.4 Ac. in NWNW, 0.1 Ac. in SWNW
-  Existing exempt place of use for irrigation from well (0.5 Acres)
-  Existing underground PVC pipeline (size as shown)
- Ⓐ Ⓑ Ⓒ Existing exempt reservoir per P-83004
- Ⓓ Existing reservoir per Certificate No. 70327
- Ⓔ Existing Additional Point of Diversion in Murphy Ditch
 600 feet south and 55 feet west of the W1/16 Corner
 Water is diverted from this point via an existing 6" PVC pipe to Reservoir "C"
 A 7.5 hp pump diverts water from Reservoir "C" to the authorized and proposed places of use as shown.

This map is not intended to provide legal dimensions or locations of property ownership lines.

PLAT OF WATER RIGHT APPLICATION


LOCATED IN
 W1/2NW1/4 of Section 19
 Township 37 South, Range 5 West, W.M.
 Josephine County, Oregon

PREPARED FOR:

Andrea Applegate
 7980 New Hope Road
 Grants Pass, Oregon 97527
 Tel. 541-291-8611

PREPARED BY:

WICKS ENGINEERING & SURVEYING
 311 N.E. "D" Street
 Grants Pass, Oregon 97526
 Tel. 541-479-3436



Renewal Date: 6-30-24

PROJECT NO.	1405-22-504
DRAWING NO.	195-11.17
DATE	Dec. 21, 2022
SCALE	1" = 400'
SHEET NO	1 of 1