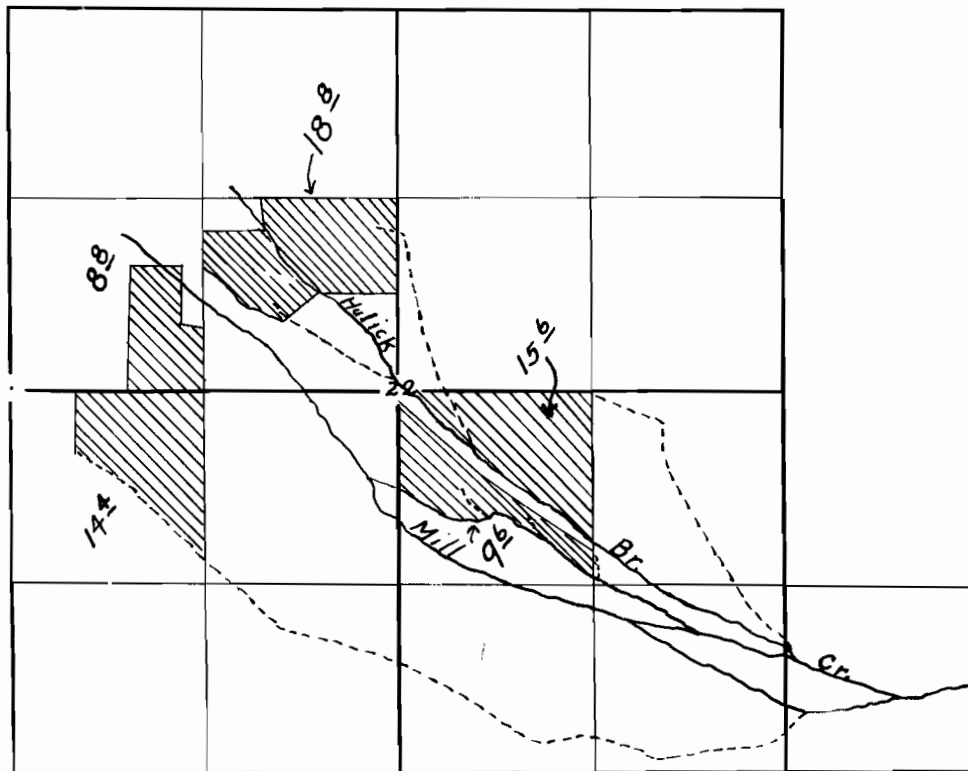


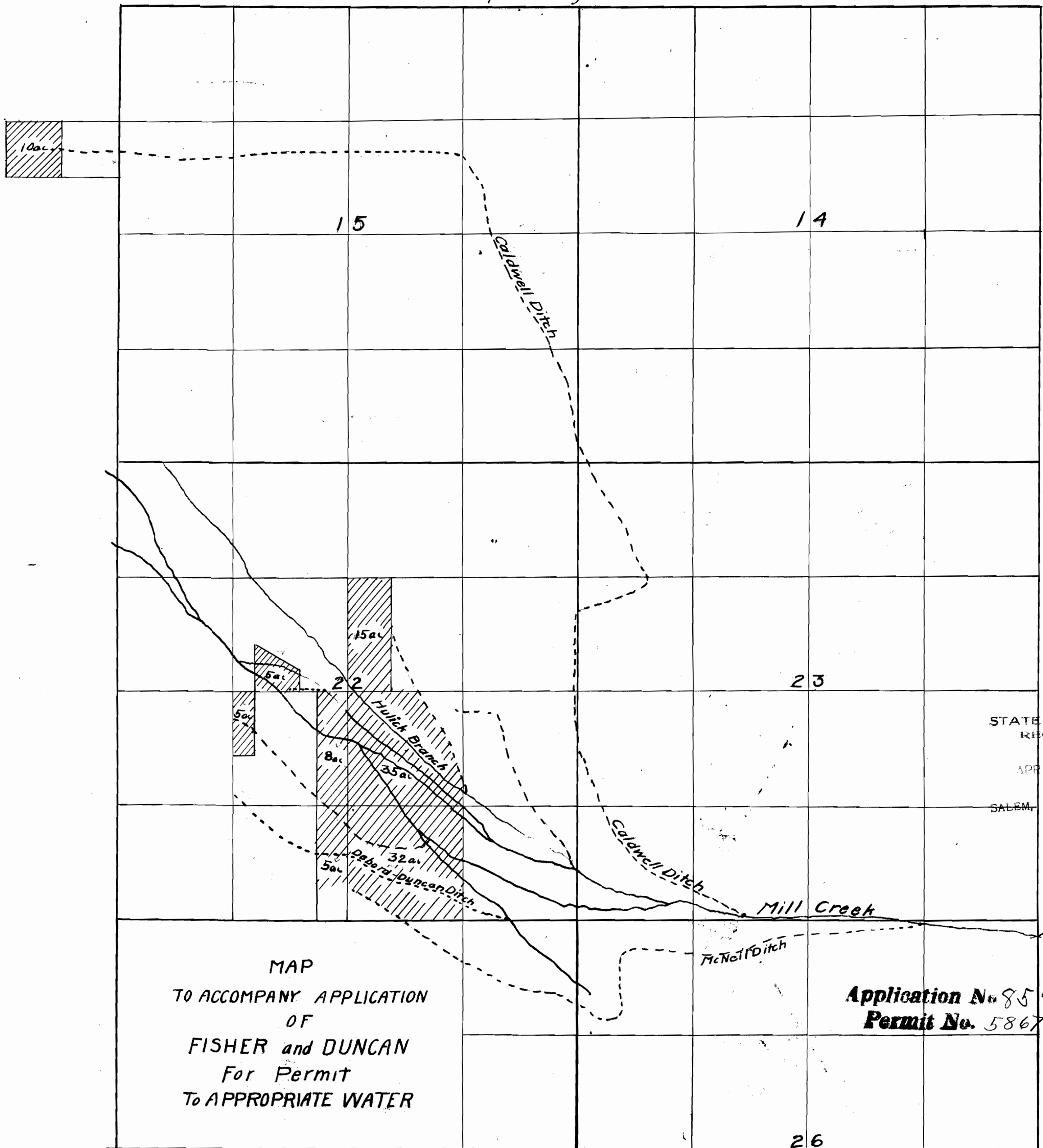
T35



R40E

Scale 4 in = 1 Mile

Tp 3 S Rg. 40 E W M



STATE ENGINEER
RECEIVED

APR 20 1923

SALEM, OREGON

MAP
TO ACCOMPANY APPLICATION
OF
FISHER and DUNCAN
For Permit
To APPROPRIATE WATER









Application No. 8590
Permit No. 5867

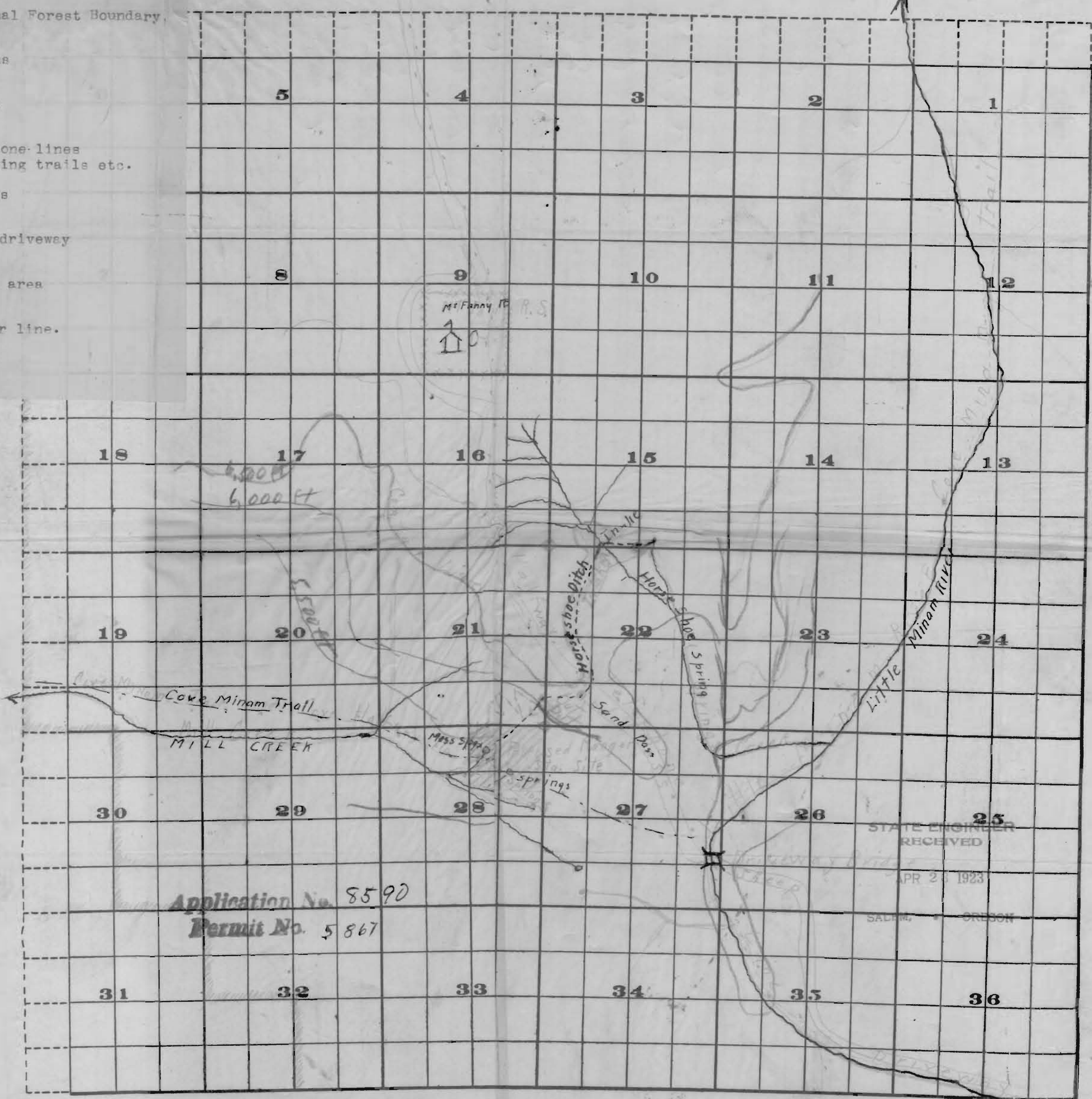
26

LEGEND

Township 3.S.

Range 41 E.W.M.

-  National Forest Boundary
-  Streams
-  Trails
-  Telephone lines following trails etc.
-  Springs
-  Stock driveway
-  Fenced area
-  Contour line.



Application No. 8590
 Permit No. 5867

STATE ENGINEER
 RECEIVED
 APR 21 1923
 SALEM, OREGON

FROM OFFICE OF THE STATE ENGINEER, SALEM, OREGON

8200

8200