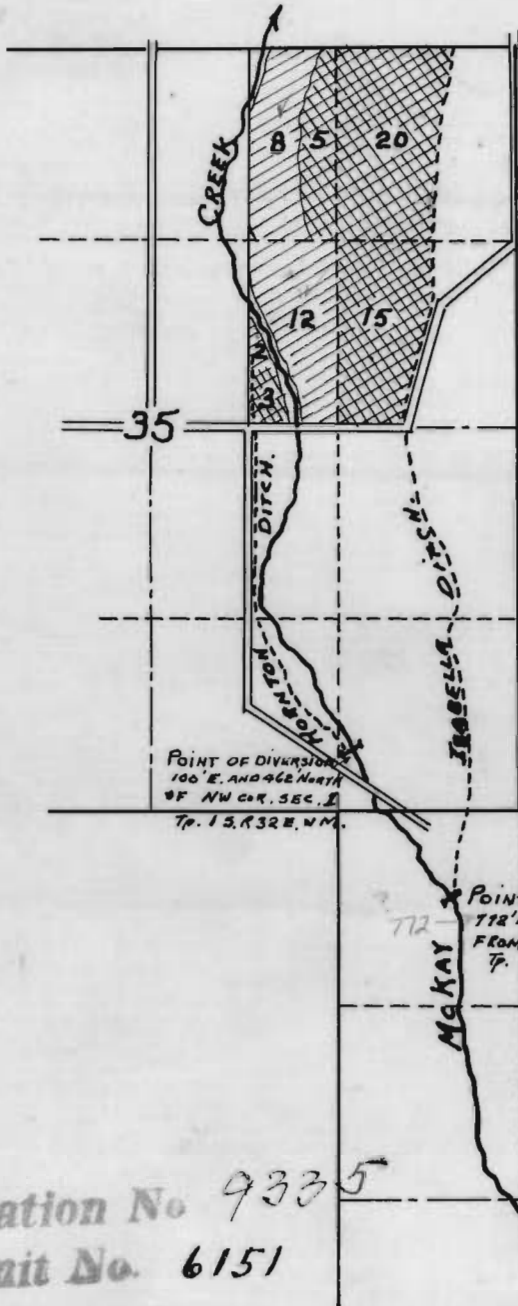



MAP SHOWING LAND PROPOSED
TO BE IRRIGATED BY MRS. BOESCH
PILOT ROCK-OREGON.
SCALE 4" = 1 MILE.




STATE ENGINEER
RECEIVED

JAN 9 1924

SALEM, OREGON

 DECREED.

 TO BE IRRIGATED.

POINT OF DIVERSION
100' E. AND 962' NORTH
OF NW COR. SEC. 8
T. 15. R. 32 E. W.M.

T. 15. R. 32 E.
T. 15. R. 32 E.

772
POINT OF DIVERSION.
772' EAST AND 594' SOUTH
FROM NW COR. SEC. 1.
T. 15. R. 32 E. W.M.

Application No 9335
Permit No. 6151

1