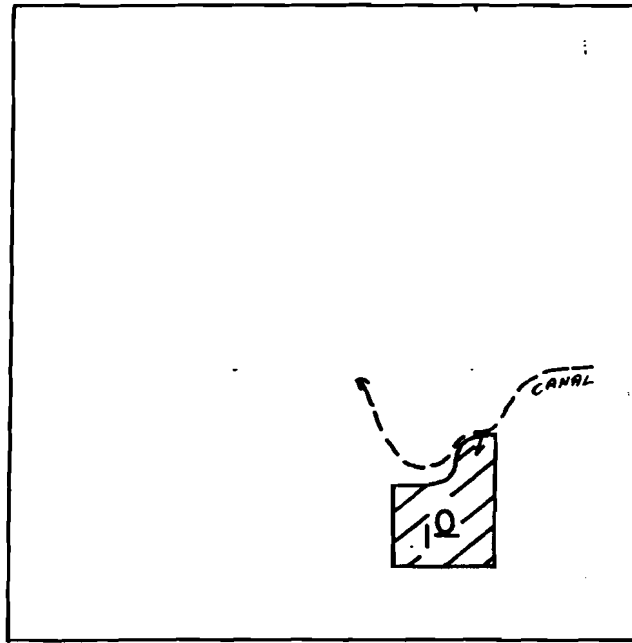


T. 36 S., R. 1 W., W. M.

Section 11

NE 1/4 SE 1/4



Scale 1"=400'

BIG BUTTE CREEK DIVERSION: 1130'S & 700' W from NE Cor., Sec. 10.
& 1030'S & 290' E from NW Cor., Sec. 3.

FINAL PROOF SURVEY

UNDER

Transfer No. 5944

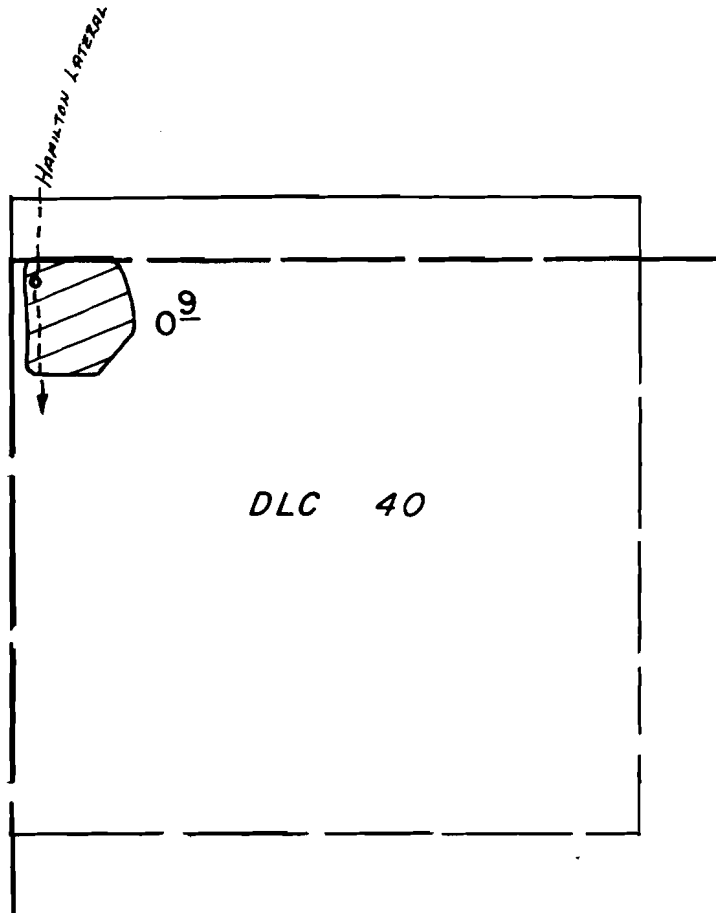
Application No. Permit No.
IN NAME OF

EAGLE POINT IRRIGATION DISTRICT

Surveyed JULY 6, 1995., by S. DeHAAS.....

SAM CHIMENTO

T. 35 S., R. 1 W., W.M.
Section 34
NE 1/4 SW 1/4



Scale 1" = 400'

BIG BUTTE CREEK DIVERSIONS: 1130'S & 700'W from NE Cor., Sec. 10.
& 1030'S & 290'E from NW Cor., Sec. 3.

FINAL PROOF SURVEY
UNDER

Transfer No. 5306

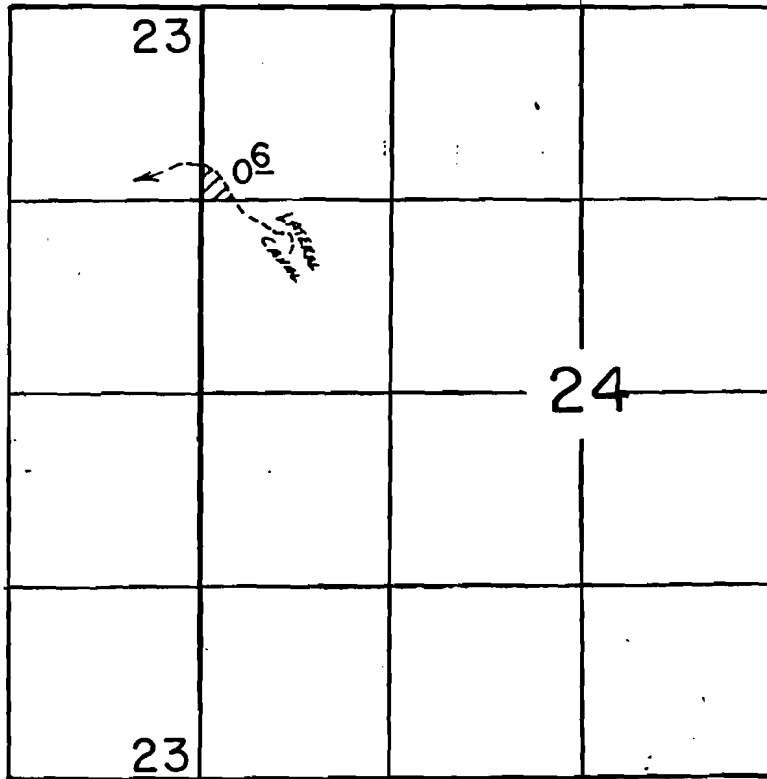
Application No. Permit No.
IN NAME OF

EAGLE POINT IRRIGATION DISTRICT

Surveyed JULY 6, 1925., by S. DeHaas.....

MOSES & HOUSE

T. 35S., R. 1W., W.M.



Scale : 1" = 1320'

BIG BUTTE CREEK DIVERSIONS: 1130'S & 700'W from NE Cor., Sec. 10.
& 1030'S & 290'E from NW Cor., Sec. 3.

FINAL PROOF SURVEY
UNDER

Transfer No. 5790

Application No. Permit No.
IN NAME OF

EAGLE...POINT...IRRIGATION...DISTRICT

Surveyed July 6... 1995., by S. DeHaas.....

NELSON